# FLOOD INSURANCE STUDY

**VOLUME 3 OF 3**

# BEAVER COUNTY, PENNSYLVANIA
## (ALL JURISDICTIONS)

| COMMUNITY NAME | COMMUNITY NUMBER |
|---|---|
| ALIQUIPPA, CITY OF | 420101 |
| AMBRIDGE, BOROUGH OF | 420102 |
| BADEN, BOROUGH OF | 420103 |
| BEAVER, BOROUGH OF | 420104 |
| BEAVER FALLS, CITY OF | 420105 |
| BIG BEAVER, BOROUGH OF | 422307 |
| BRIDGEWATER, BOROUGH OF | 420106 |
| BRIGHTON, TOWNSHIP OF | 422309 |
| CENTER, TOWNSHIP OF | 422310 |
| CHIPPEWA, TOWNSHIP OF | 422311 |
| CONWAY, BOROUGH OF | 420107 |
| DARLINGTON, BOROUGH OF | 421319 |
| DARLINGTON, TOWNSHIP OF | 422312 |
| DAUGHERTY, TOWNSHIP OF | 422313 |
| EAST ROCHESTER, BOROUGH OF | 420108 |
| EASTVALE, BOROUGH OF | 422314 |
| ECONOMY, BOROUGH OF | 420109 |
| FALLSTON, BOROUGH OF | 420110 |
| *FRANKFORT SPRINGS, BOROUGH OF | 422315 |
| FRANKLIN, TOWNSHIP OF | 421065 |
| FREEDOM, BOROUGH OF | 420111 |
| GEORGETOWN, BOROUGH OF | 422316 |
| GLASGOW, BOROUGH OF | 420112 |
| GREENE, TOWNSHIP OF | 422317 |
| HANOVER, TOWNSHIP OF | 421223 |
| HARMONY, TOWNSHIP OF | 421038 |
| HOMEWOOD, BOROUGH OF | 422318 |
| HOOKSTOWN, BOROUGH OF | 422319 |
| HOPEWELL, TOWNSHIP OF | 421321 |
| INDEPENDENCE, TOWNSHIP OF | 421323 |
| INDUSTRY, BOROUGH OF | 420113 |
| KOPPEL, BOROUGH OF | 422320 |
| MARION, TOWNSHIP OF | 422249 |
| MIDLAND, BOROUGH OF | 422321 |
| MONACA, BOROUGH OF | 420114 |
| NEW BRIGHTON, BOROUGH OF | 420115 |
| NEW GALILEE, BOROUGH OF | 422322 |
| NEW SEWICKLEY, TOWNSHIP OF | 422323 |
| NORTH SEWICKLEY, TOWNSHIP OF | 421161 |
| OHIOVILLE, BOROUGH OF | 422324 |
| PATTERSON, TOWNSHIP OF | 422326 |
| PATTERSON HEIGHTS, BOROUGH OF | 422325 |
| POTTER, TOWNSHIP OF | 422327 |
| PULASKI, TOWNSHIP OF | 422328 |
| RACCOON, TOWNSHIP OF | 421220 |
| ROCHESTER, BOROUGH OF | 420116 |
| ROCHESTER, TOWNSHIP OF | 421322 |
| SHIPPINGPORT, BOROUGH OF | 420117 |
| SOUTH BEAVER, TOWNSHIP OF | 422329 |
| SOUTH HEIGHTS, BOROUGH OF | 422330 |
| VANPORT, TOWNSHIP OF | 421320 |
| WEST MAYFIELD, BOROUGH OF | 422331 |
| WHITE, TOWNSHIP OF | 420057 |

*No Special Flood Hazard Areas Identified

Effective:
August 17, 2015

Federal Emergency Management Agency

**FLOOD INSURANCE STUDY NUMBER**
**42007CV003A**

# NOTICE TO
# FLOOD INSURANCE STUDY USERS

Communities participating in the National Flood Insurance Program (NFIP) have established repositories of flood hazard data for floodplain management and flood insurance purposes. This Flood Insurance Study (FIS) report may not contain all data available within the Community Map Repository. It is advisable to contact the Community Map Repository for any additional data.

The Federal Emergency Management Agency (FEMA) may revise and republish part or all of this FIS report at any time. In addition, FEMA may revise part of this FIS report by the Letter of Map Revision (LOMR) process, which does not involve republication or redistribution of the FIS report. It is, therefore, the responsibility of the user to consult with community officials and to check the Community Map Repository to obtain the most current FIS report components.

Selected Flood Insurance Rate Map (FIRM) panels for this community contain information that was previously shown separately on the corresponding Flood Boundary and Floodway Map (FBFM) panels (e.g., floodways, cross sections). In addition, former flood hazard zone designations have been changed as follows:

| Old Zone(s) | New Zone |
|---|---|
| Al through A30 | AE |
| B | X |
| C | X |

Initial Countywide FIS Effective Date: August 17, 2015

# TABLE OF CONTENTS

## Table of Content – Volume 1


**1.0 INTRODUCTION ..... 1**

1.1 Purpose of Study ..... 1

1.2 Authority and Acknowledgments ..... 2

1.3 Coordination ..... 6

**2.0 AREA STUDIED ..... 8**

2.1 Scope of Study ..... 8

2.2 Community Description ..... 12

2.3 Principal Flood Problems ..... 16

2.4 Flood Protection Measures ..... 21

**3.0 ENGINEERING METHODS ..... 23**

3.1 Hydrologic Analyses ..... 23

3.2 Hydraulic Analyses ..... 37

3.3 Vertical Datum ..... 42

**4.0 FLOODPLAIN MANAGEMENT APPLICATIONS ..... 43**

4.1 Floodplain Boundaries ..... 44

4.2 Floodways ..... 45

**5.0 INSURANCE APPLICATIONS ..... 90**

**6.0 FLOOD INSURANCE RATE MAP ..... 91**

**7.0 OTHER STUDIES ..... 96**

**8.0 LOCATION OF DATA ..... 96**

**9.0 BIBLIOGRAPHY AND REFERENCES ..... 96**


## FIGURES


Figure 1 – Floodway Schematic ..... 46

## Table of Content – Volume 1 (continued)

## TABLES

Table 1 – Initial and Final CCO Meetings ..... 6
Table 2 – Areas Studied by Detailed Methods ..... 9
Table 3 – Stream Name Changes ..... 11
Table 4 – Major Floods on the Beaver River at the City of Beaver Falls ..... 16
Table 5 – Major Floods on Connoquenessing Creek at Hazen Road Bridge ..... 18
Table 6 – Flood of Record at Dashield Lock and Dam Upper Gage Ohio River Mile 13.3 ..... 19
Table 7 – Highest Floods at Montgomery Locks & Dam Upper Gage Ohio River Mile 31.7 .. 19
Table 8 – Floods of Record on the Ohio River at Sewickley, Pennsylvania ..... 20
Table 9 – Record Floods on Raccoon Creek at Moffats Mills ..... 20
Table 10 – Flood Control Dams and Reservoirs Affecting Beaver County ..... 22
Table 11 – Summary of Discharges ..... 31
Table 12 – Manning's "n" Values ..... 41
Table 13 – Vertical Datum Conversion ..... 43
Table 14 – Floodway Data ..... 47
Table 15 – Community Map History ..... 92

## Table of Content – Volume 2

## EXHIBITS

Exhibit 1 – Flood Profiles

| | |
|---|---|
| Beaver River | Panels 01P-11P |
| Big Sewickley Creek | Panels 12P-17P |
| Big Sewickley Creek Tributary 1 | Panels 18P-20P |
| Big Sewickley Creek Tributary 2 | Panel 21P |
| Blockhouse Run | Panels 22P-24P |
| Blockhouse Run Tributary 1 | Panels 25P-28P |
| Blockhouse Run Tributary 2 | Panels 29P-31P |
| Brady Run | Panels 32P-33P |
| Brush Creek | Panels 34P-40P |
| Connoquenessing Creek | Panels 41P-51P |
| Connoquenessing Creek Bypass | Panels 52P-53P |
| Dutchman Run | Panels 54P-55P |
| Elkhorn Run | Panels 56P-59P |
| Elkhorn Run Tributary 1 | Panel 60P |
| Lacock Run | Panels 61P-64P |
| Legionville Run | Panel 65P |
| Logtown Run | Panels 66P-68P |
| Logtown Run Tributary 1 | Panel 69P |
| North Branch Moon Run | Panels 70P-71P |
| North Fork Big Sewickley Creek | Panels 72P-74P |
| North Fork Big Sewickley Creek Tributary 1 | Panels 75P-76P |
| North Fork Little Beaver Creek | Panels 77P-79P |

## Table of Content – Volume 3

Exhibit 1 – Flood Profiles (continued)

| | |
|---|---|
| Ohio River | Panels 80P- 99P |
| Raccoon Creek | Panels 100P-105P |
| Shafers Run | Panel 106P |
| Shafers Run Tributary 1 | Panels 107P-108P |
| Shafers Run Tributary 2 | Panel 109P |
| South Branch Legionville Run | Panels 110P-111P |
| South Branch Legionville Run Tributary 1 | Panel 112P |
| South Branch Moon Run | Panels 113P-114P |
| South Branch Moon Run Tributary 1 | Panel 115P |
| Stockman Run | Panels 116P-120P |
| Trampmill Run | Panel 121P |
| Tributary to Walnut Bottom Run | Panel 122P |
| Two Mile Run | Panels 123P-124P |
| Wallace Run | Panels 125P-130P |
| Wallace Run Tributary 2 | Panels 131P-132P |
| Walnut Bottom Run | Panels 133P-136P |
| West Clarks Run | Panels 137P-139P |

Exhibit 2 – Flood Insurance Rate Map Index
Flood Insurance Rate Map

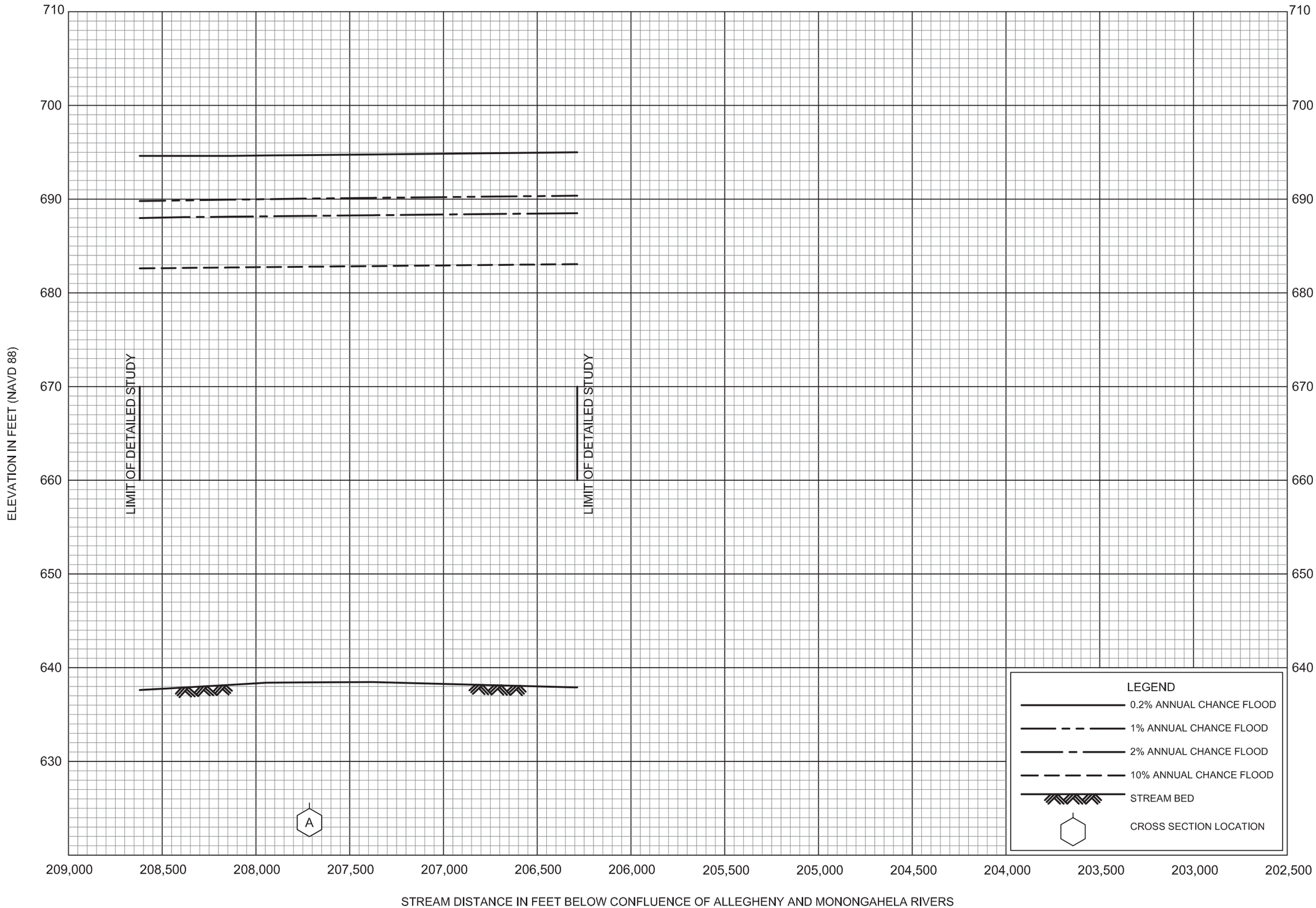


FLOOD PROFILES

OHIO RIVER

FEDERAL EMERGENCY MANAGEMENT AGENCY

BEAVER COUNTY, PA

(ALL JURISDICTIONS)

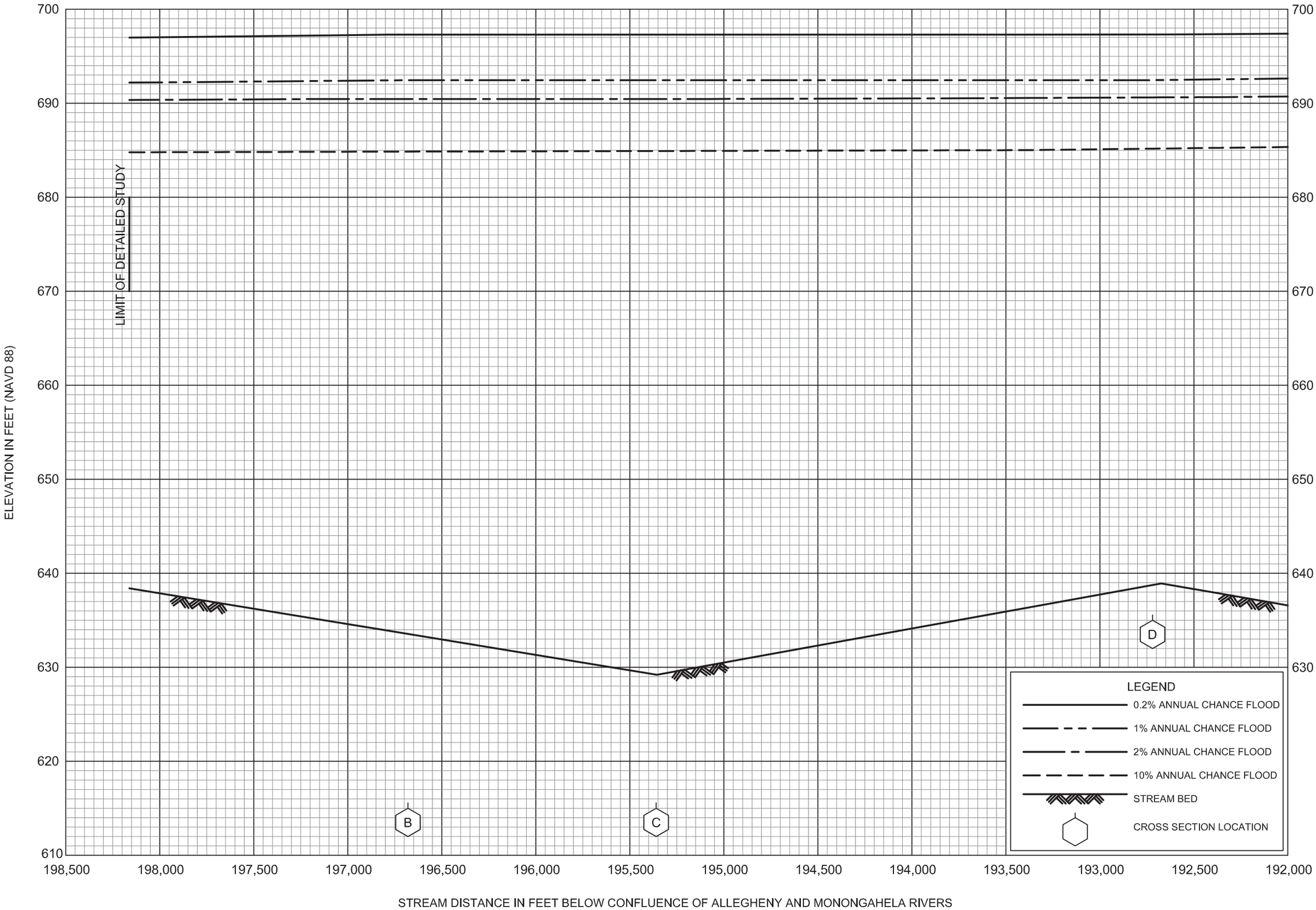


FLOOD PROFILES

OHIO RIVER

FEDERAL EMERGENCY MANAGEMENT AGENCY

BEAVER COUNTY, PA

(ALL JURISDICTIONS)

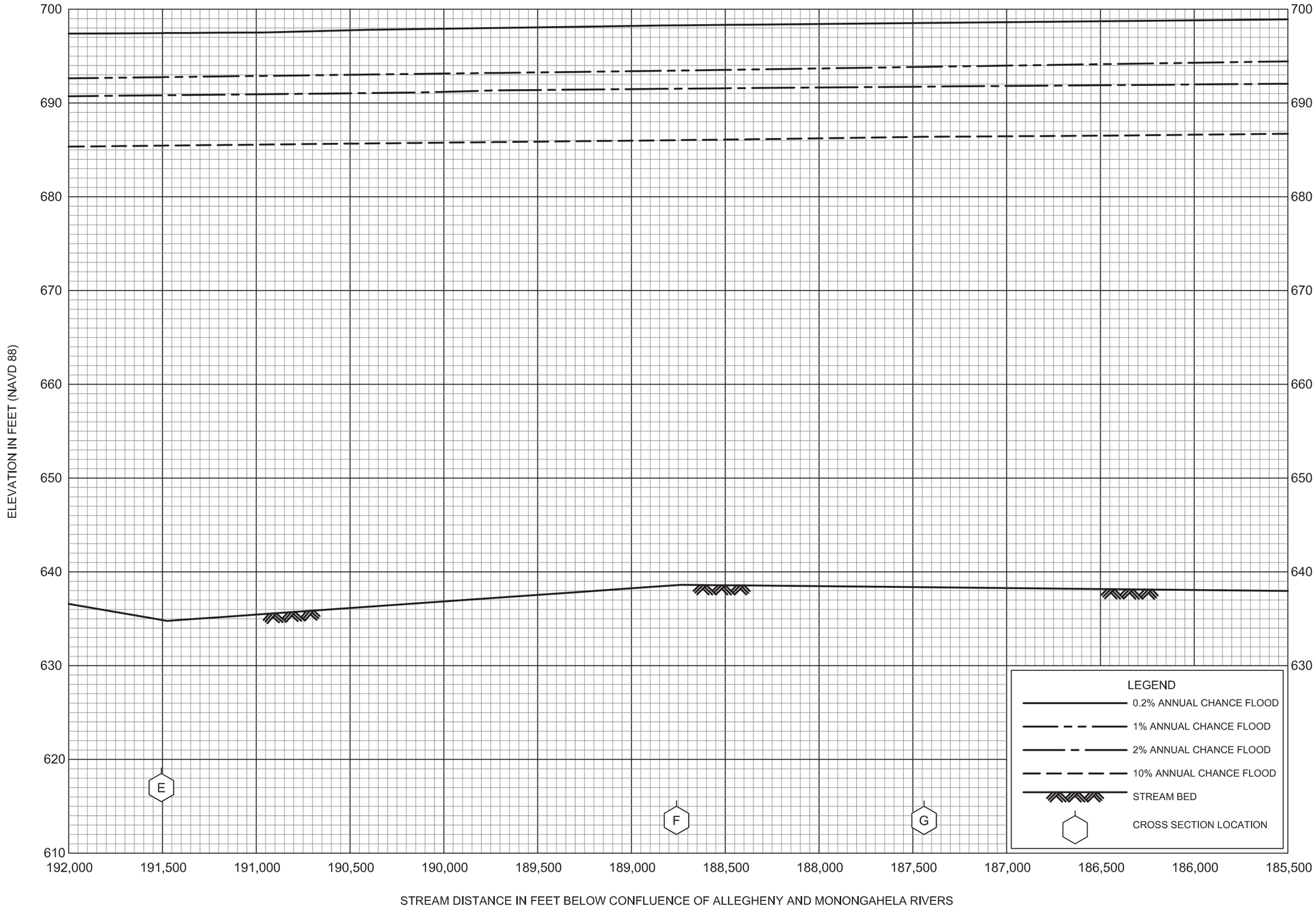


FLOOD PROFILES

OHIO RIVER

FEDERAL EMERGENCY MANAGEMENT AGENCY

BEAVER COUNTY, PA

(ALL JURISDICTIONS)

82P

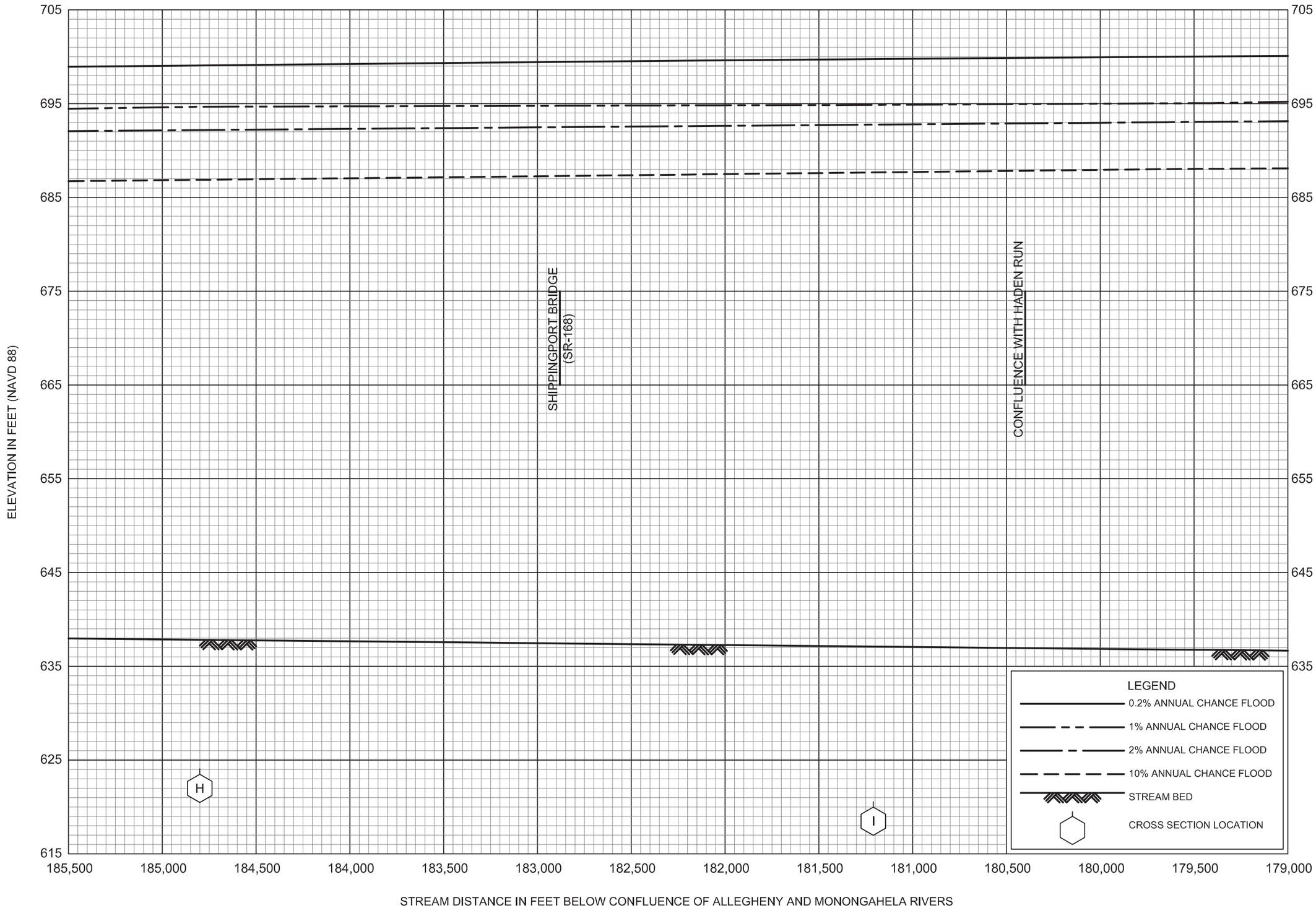


FLOOD PROFILES

OHIO RIVER

FEDERAL EMERGENCY MANAGEMENT AGENCY

BEAVER COUNTY, PA

(ALL JURISDICTIONS)

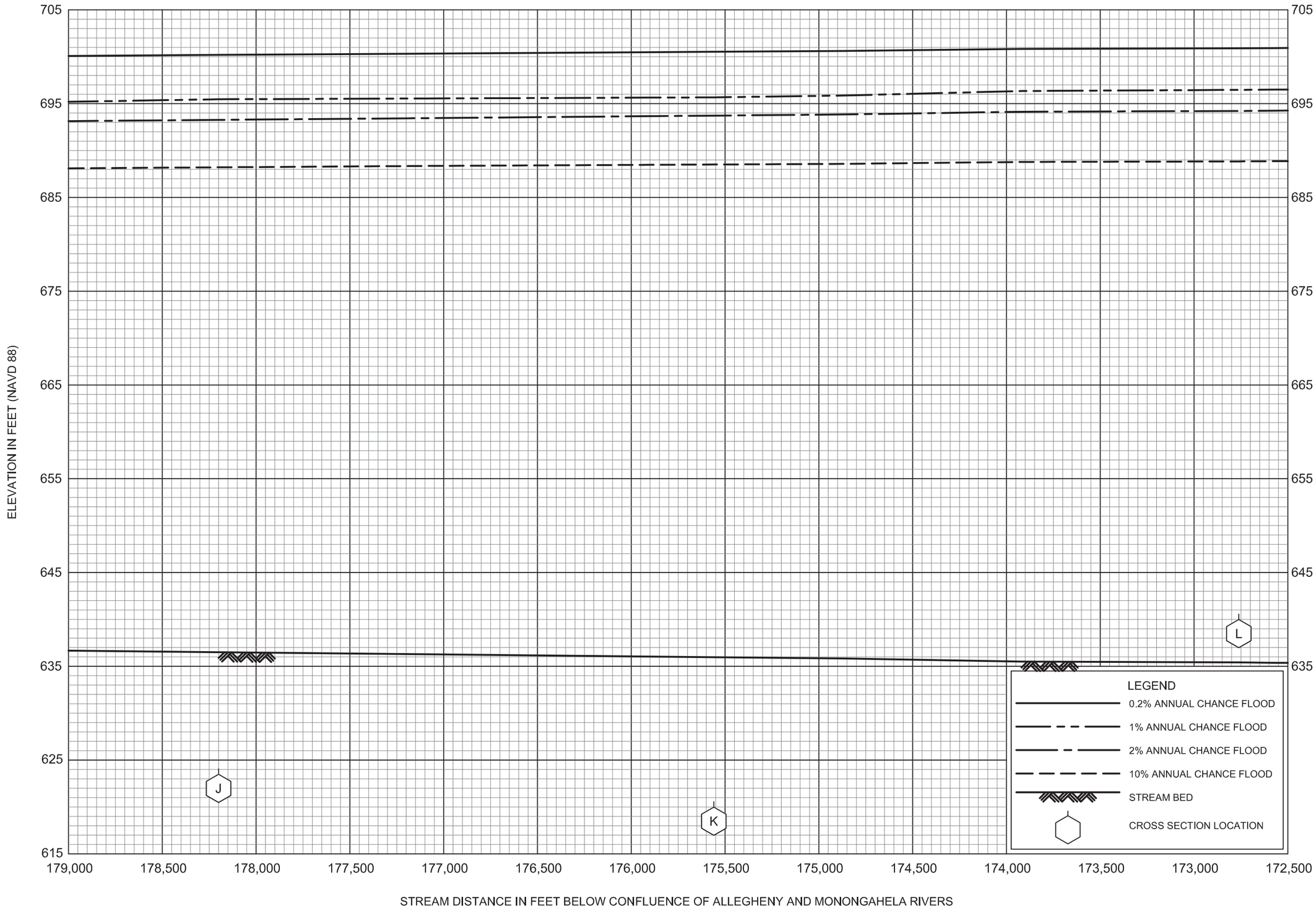


FLOOD PROFILES

OHIO RIVER

FEDERAL EMERGENCY MANAGEMENT AGENCY

BEAVER COUNTY, PA

(ALL JURISDICTIONS)

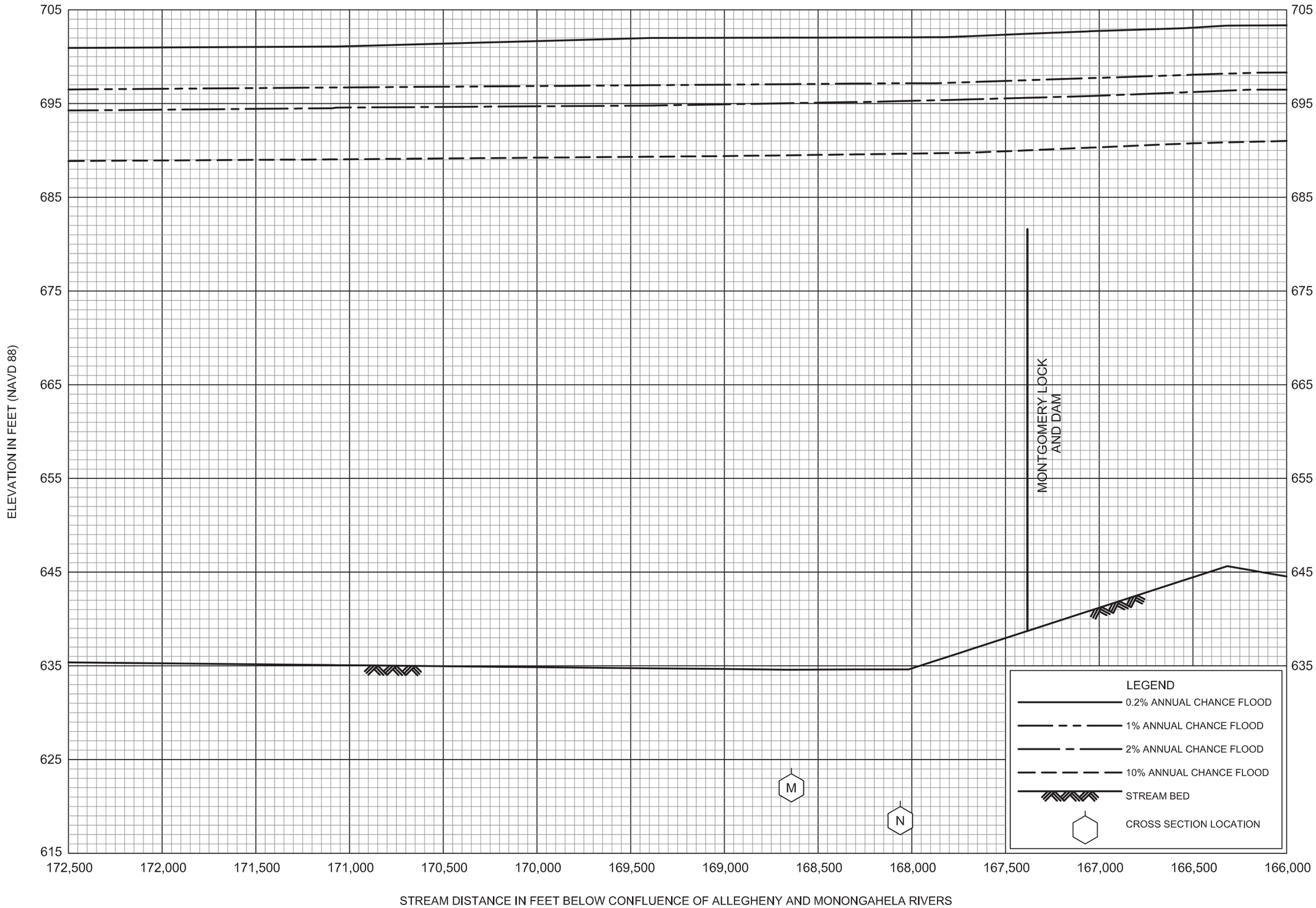


FLOOD PROFILES

OHIO RIVER

FEDERAL EMERGENCY MANAGEMENT AGENCY

BEAVER COUNTY, PA

(ALL JURISDICTIONS)

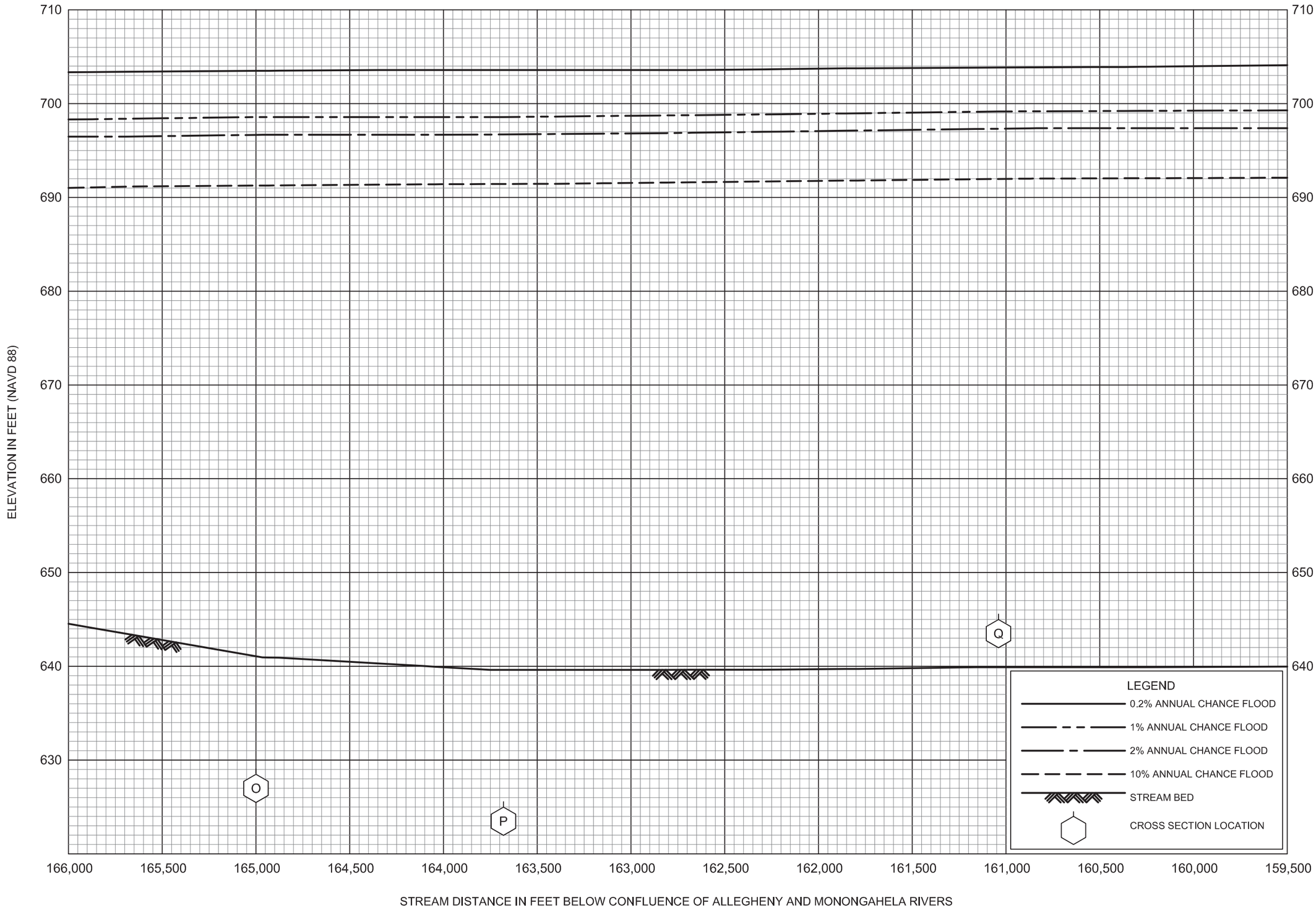


FLOOD PROFILES

OHIO RIVER

FEDERAL EMERGENCY MANAGEMENT AGENCY

BEAVER COUNTY, PA

(ALL JURISDICTIONS)

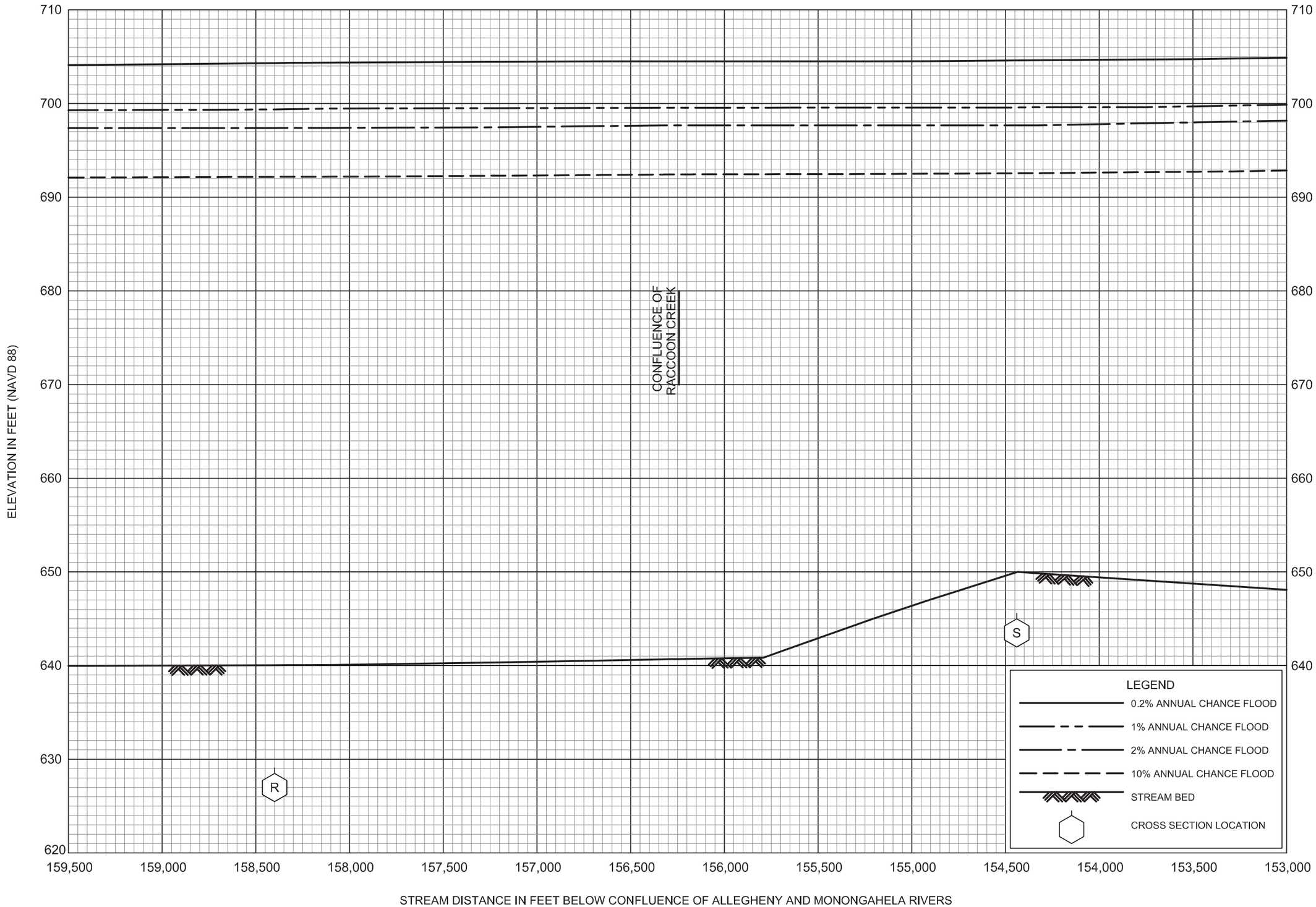


FLOOD PROFILES

OHIO RIVER

FEDERAL EMERGENCY MANAGEMENT AGENCY

BEAVER COUNTY, PA

(ALL JURISDICTIONS)

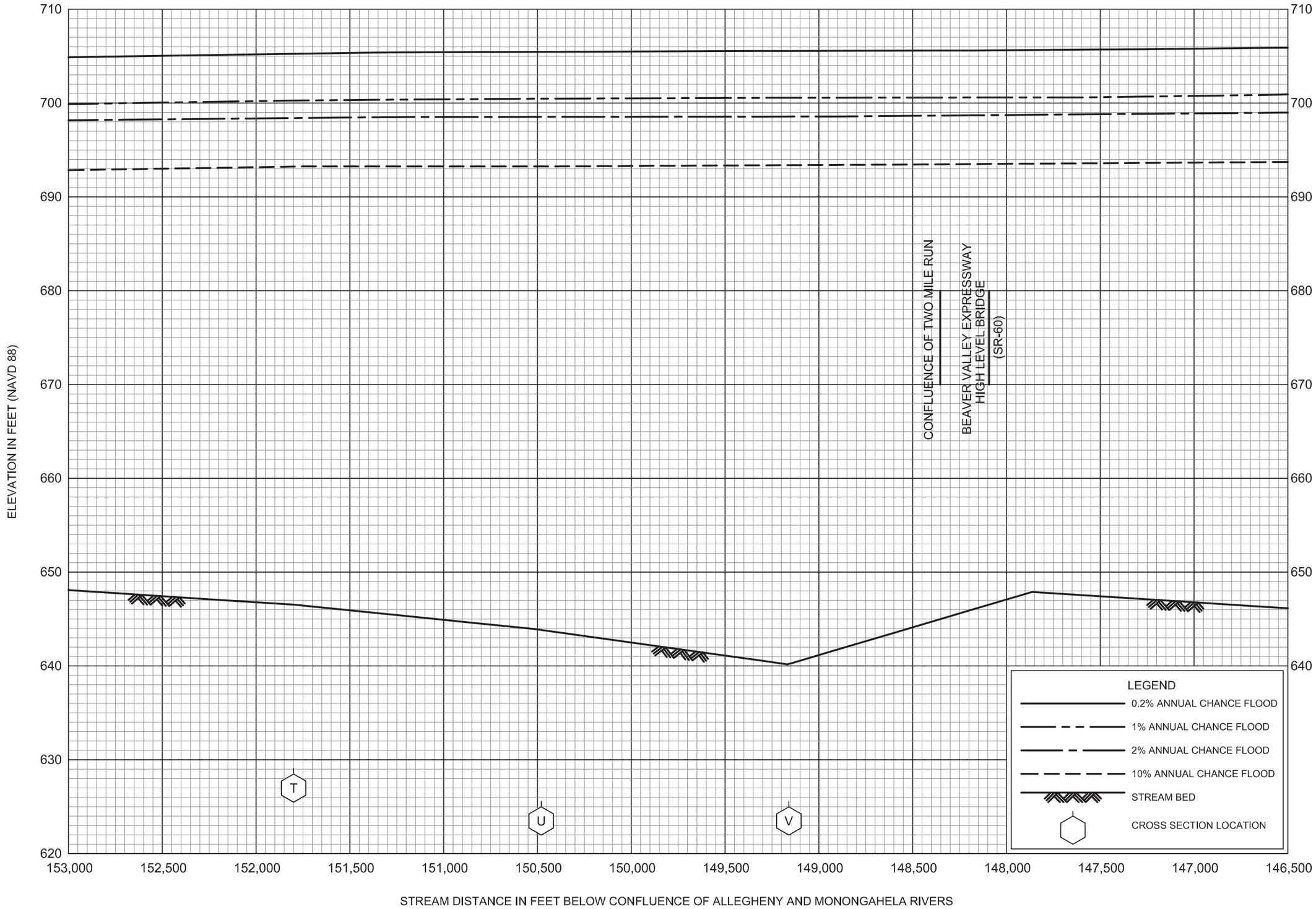


FLOOD PROFILES

OHIO RIVER

FEDERAL EMERGENCY MANAGEMENT AGENCY

BEAVER COUNTY, PA

(ALL JURISDICTIONS)

88P

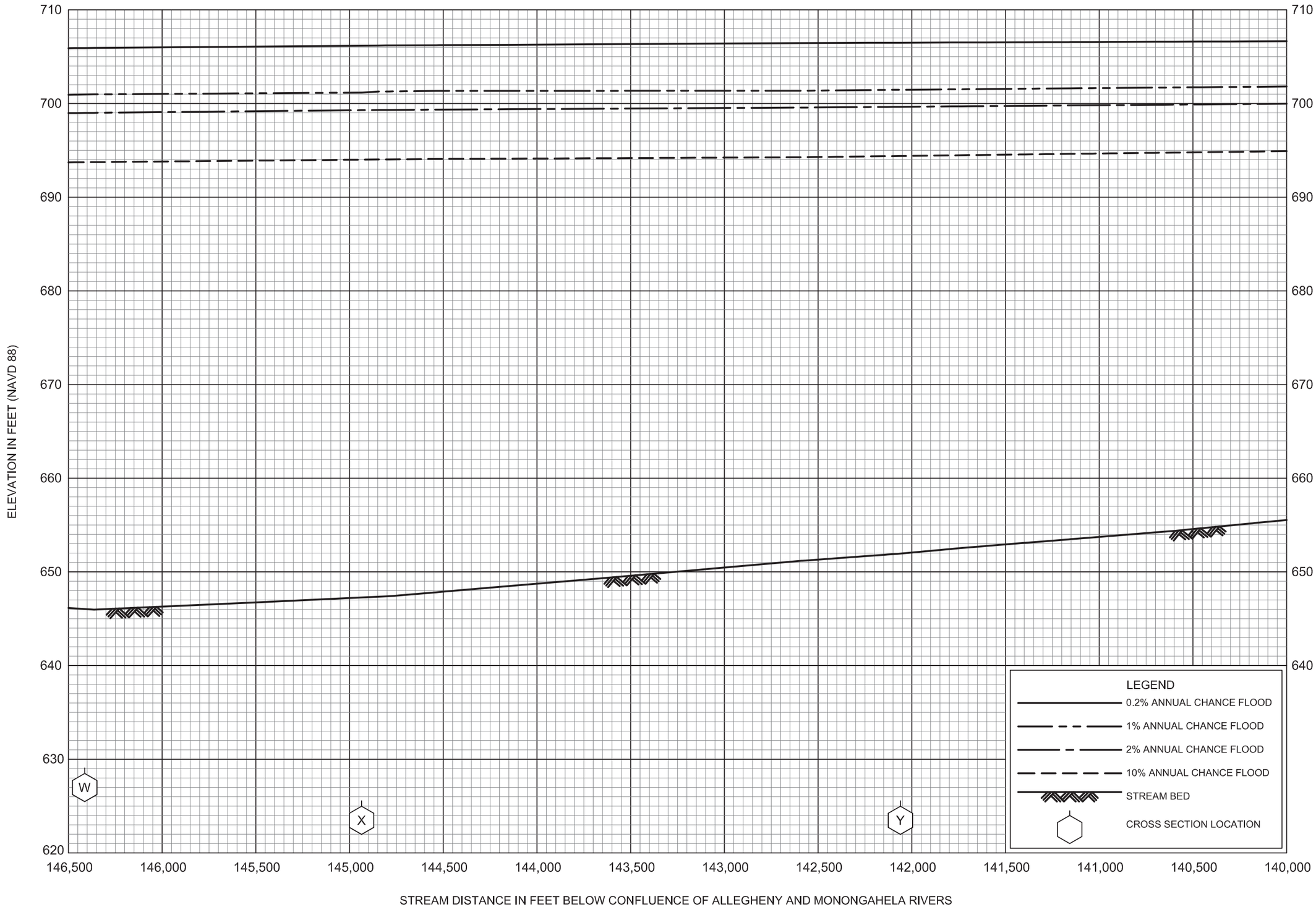


FLOOD PROFILES

OHIO RIVER

FEDERAL EMERGENCY MANAGEMENT AGENCY

BEAVER COUNTY, PA

(ALL JURISDICTIONS)

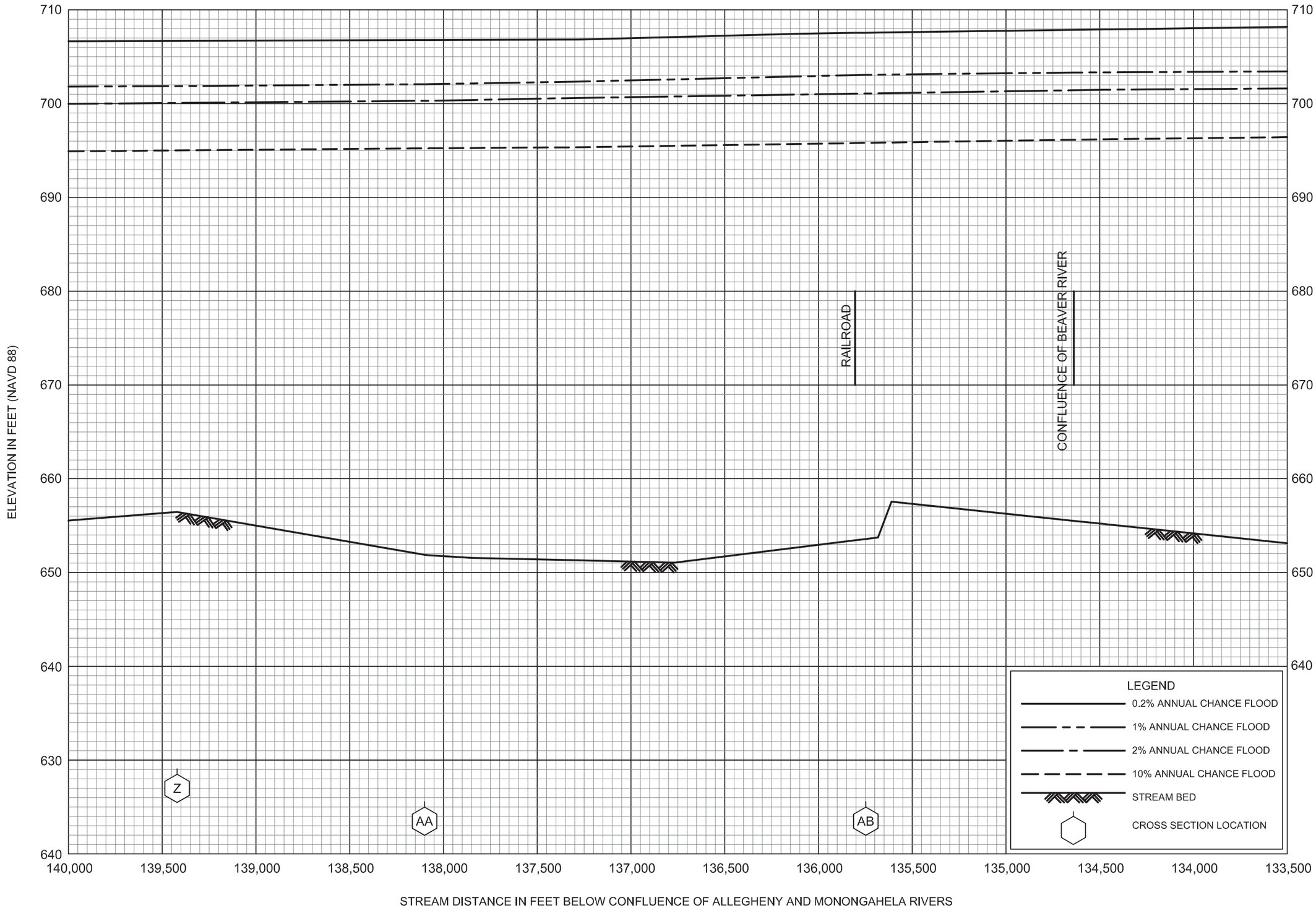


FLOOD PROFILES

OHIO RIVER

FEDERAL EMERGENCY MANAGEMENT AGENCY

BEAVER COUNTY, PA

(ALL JURISDICTIONS)

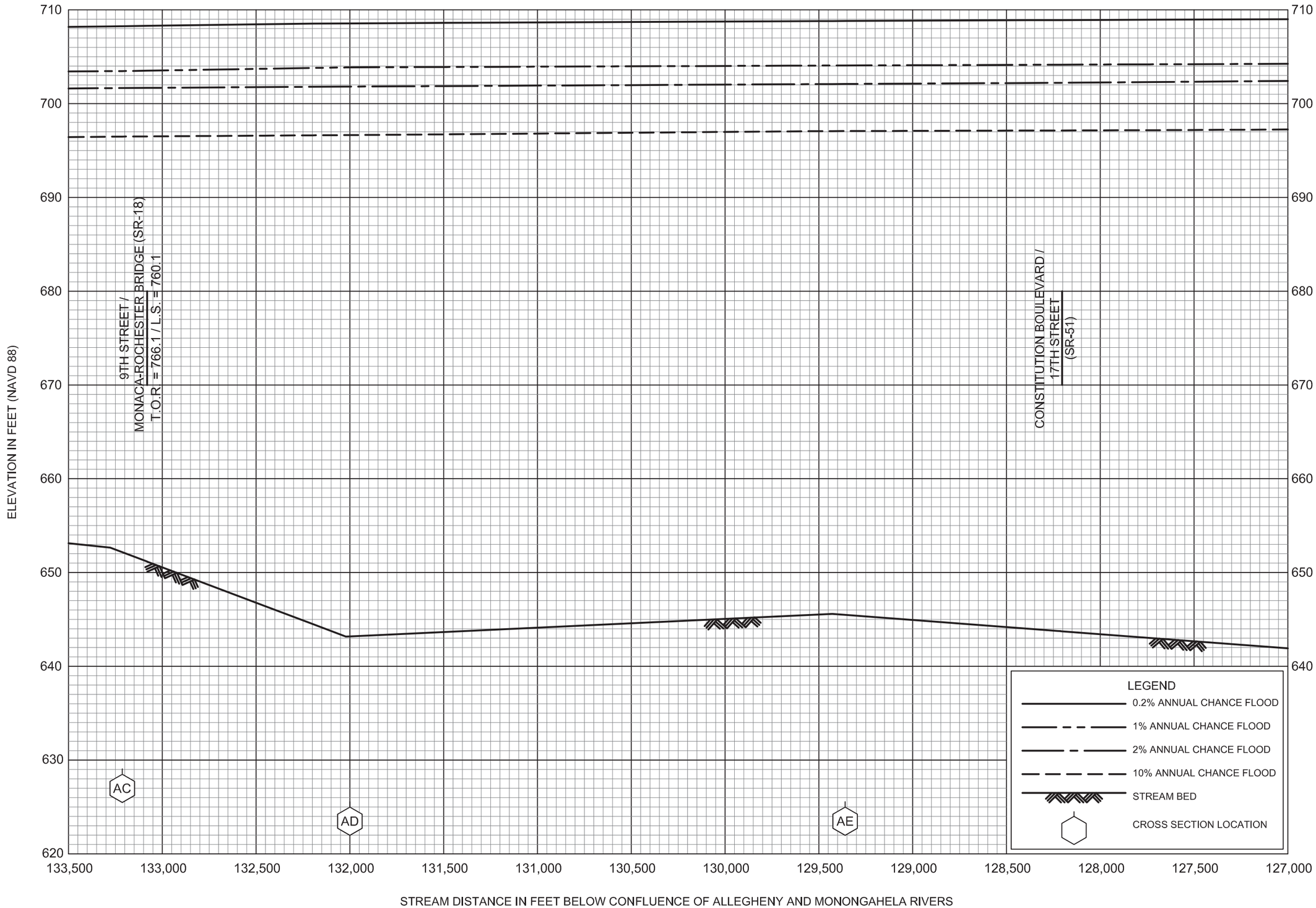


FLOOD PROFILES

OHIO RIVER

FEDERAL EMERGENCY MANAGEMENT AGENCY

BEAVER COUNTY, PA

(ALL JURISDICTIONS)

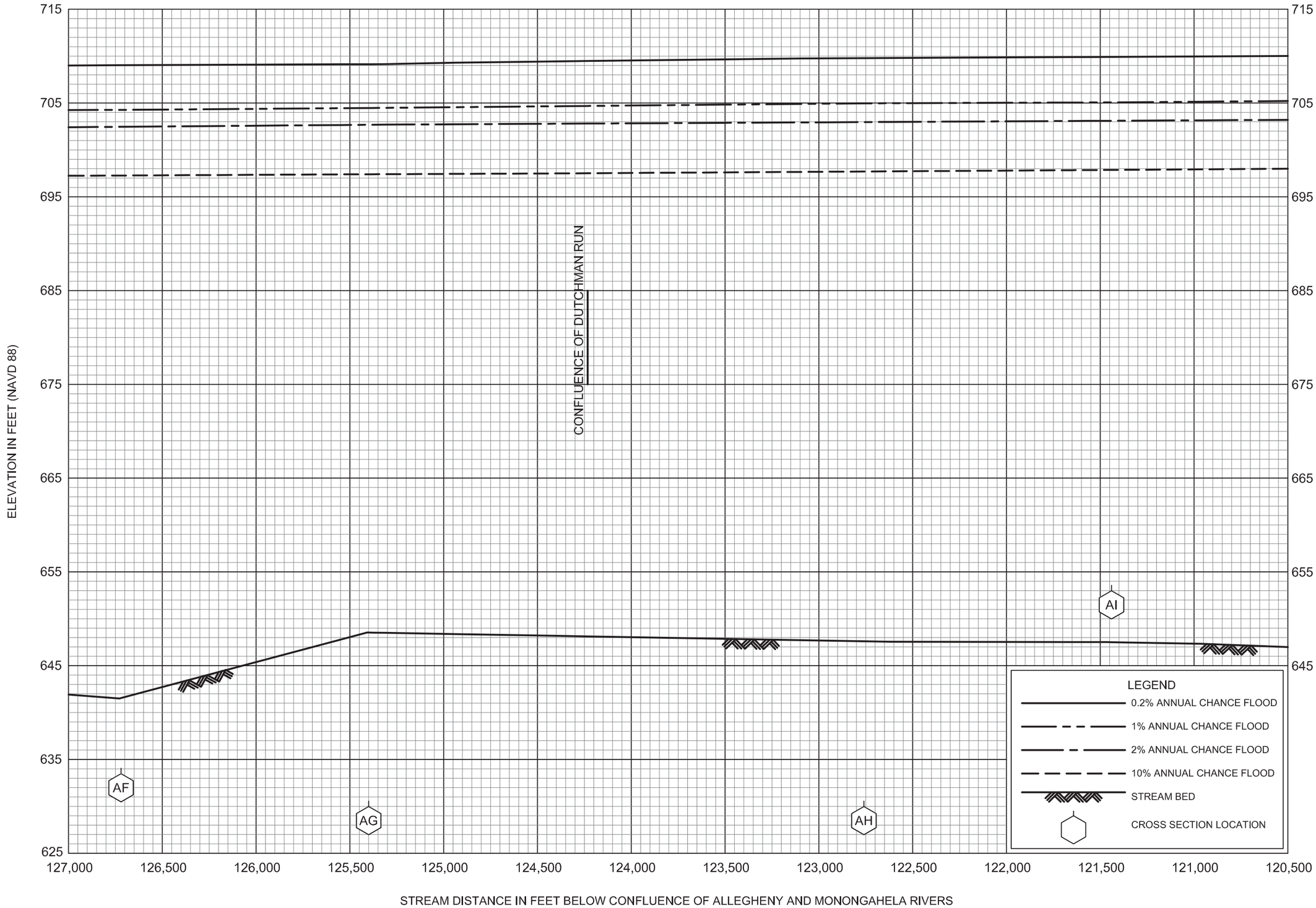


FLOOD PROFILES

OHIO RIVER

FEDERAL EMERGENCY MANAGEMENT AGENCY

BEAVER COUNTY, PA

(ALL JURISDICTIONS)

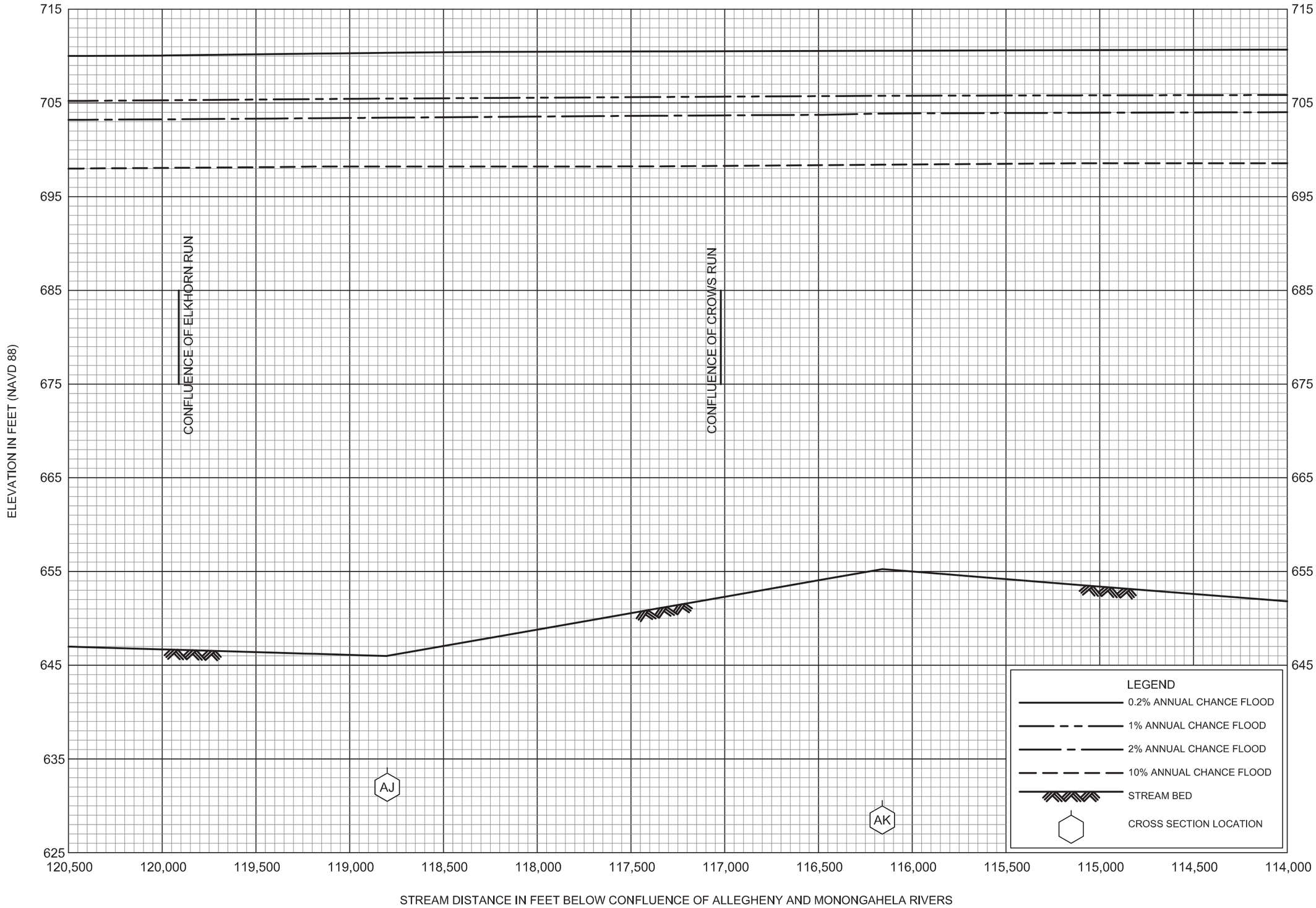


FLOOD PROFILES

OHIO RIVER

FEDERAL EMERGENCY MANAGEMENT AGENCY

BEAVER COUNTY, PA

(ALL JURISDICTIONS)

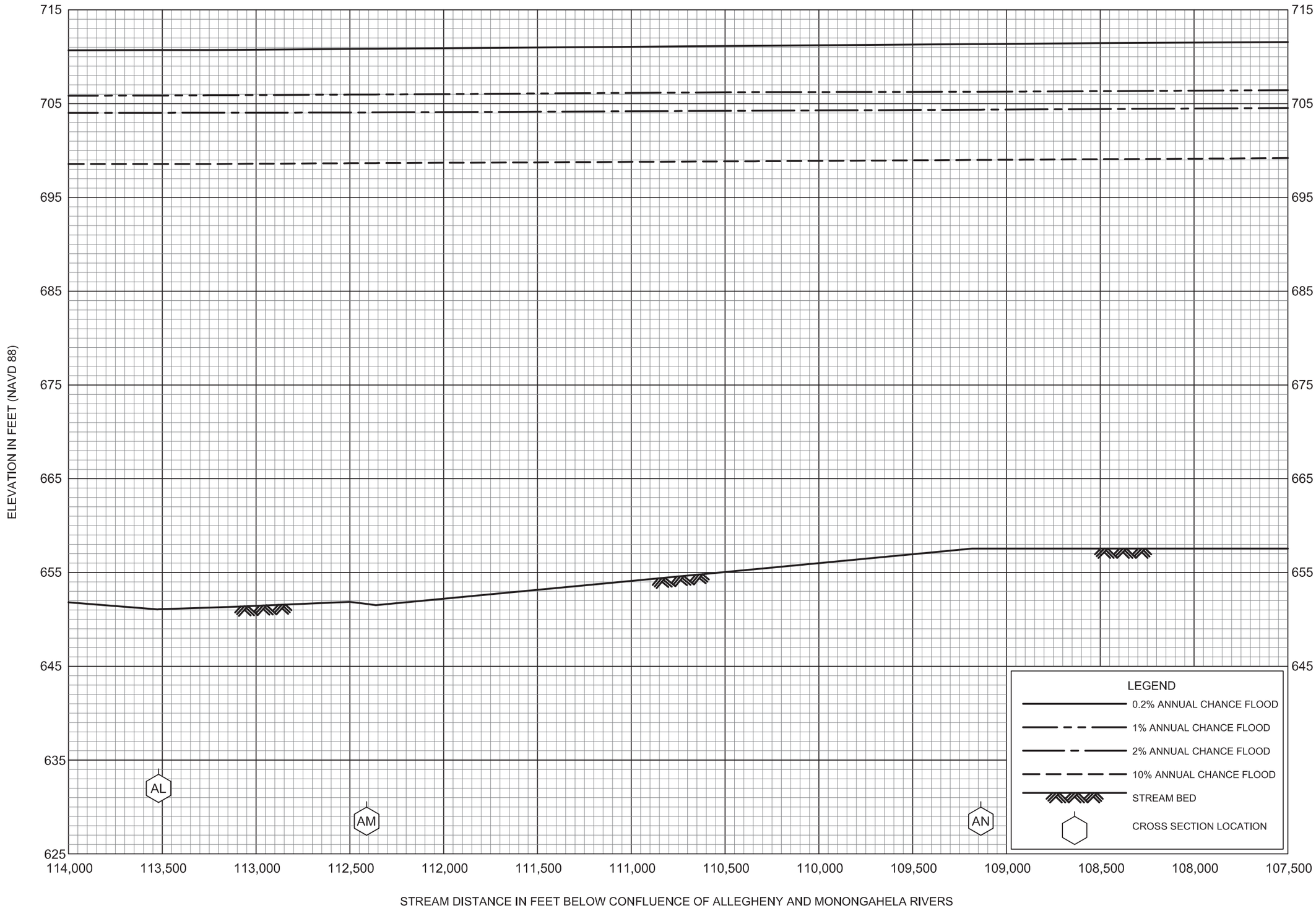


FLOOD PROFILES

OHIO RIVER

FEDERAL EMERGENCY MANAGEMENT AGENCY

BEAVER COUNTY, PA

(ALL JURISDICTIONS)

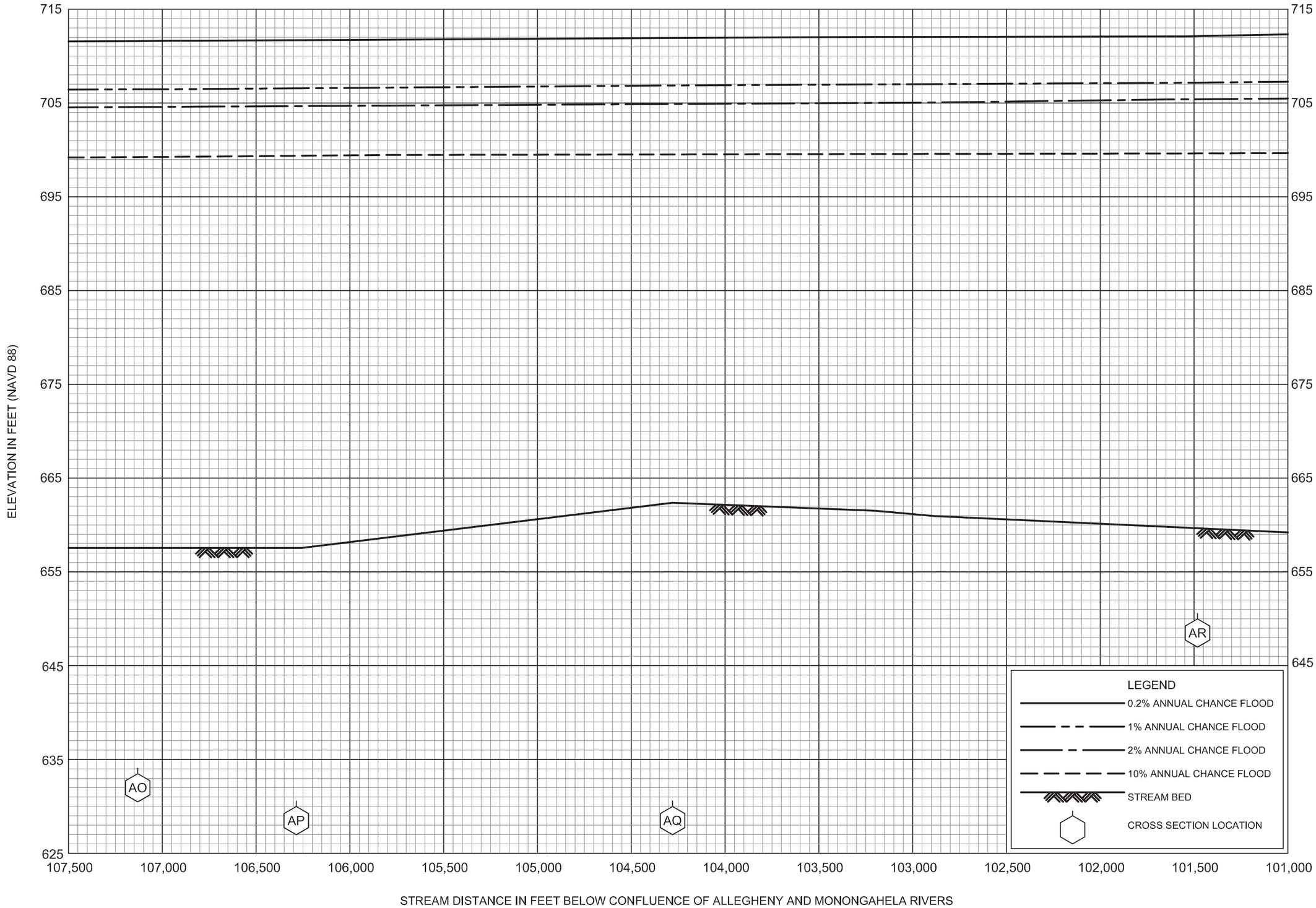


FLOOD PROFILES

OHIO RIVER

FEDERAL EMERGENCY MANAGEMENT AGENCY

BEAVER COUNTY, PA

(ALL JURISDICTIONS)

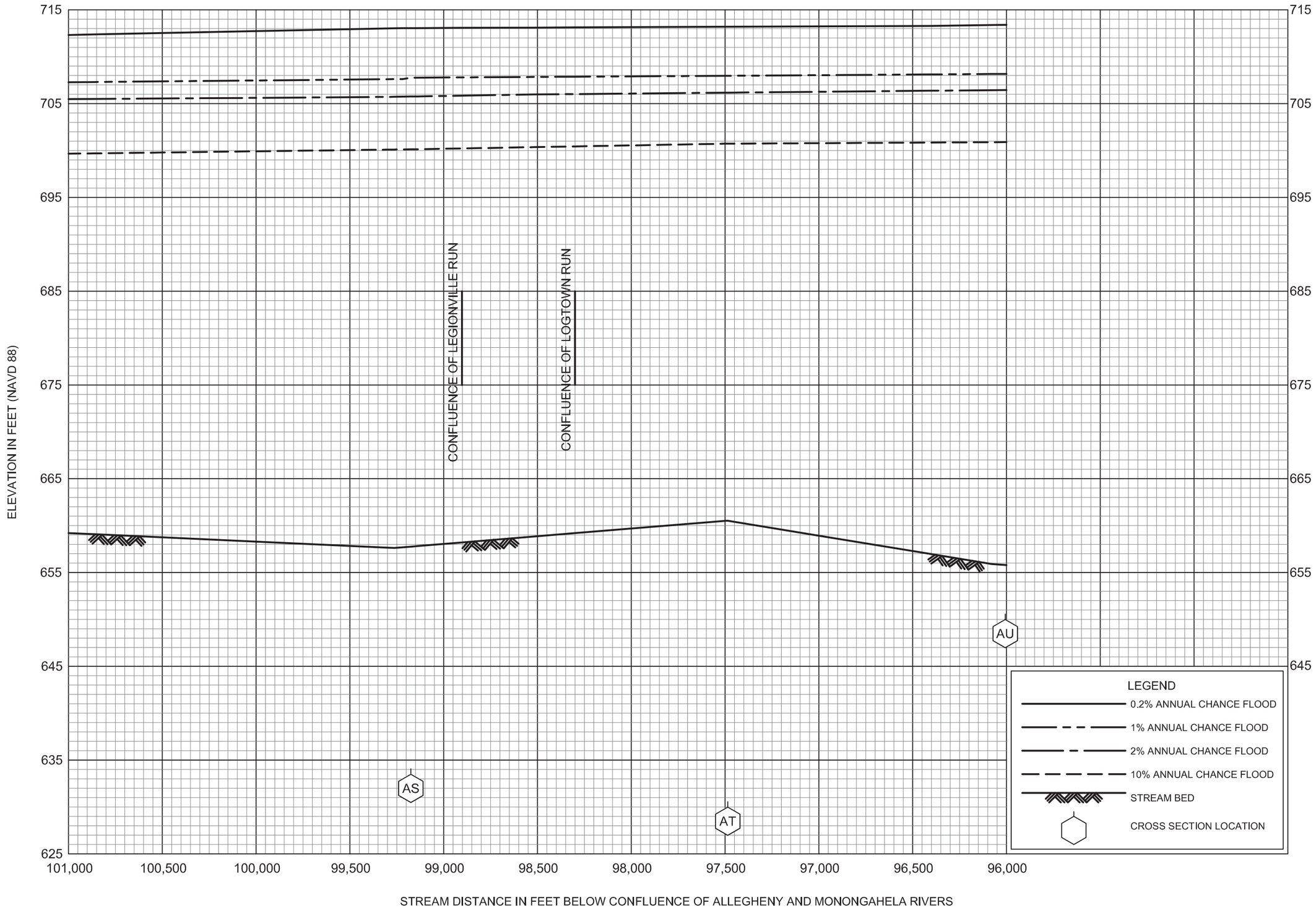


FLOOD PROFILES

OHIO RIVER

FEDERAL EMERGENCY MANAGEMENT AGENCY

BEAVER COUNTY, PA

(ALL JURISDICTIONS)

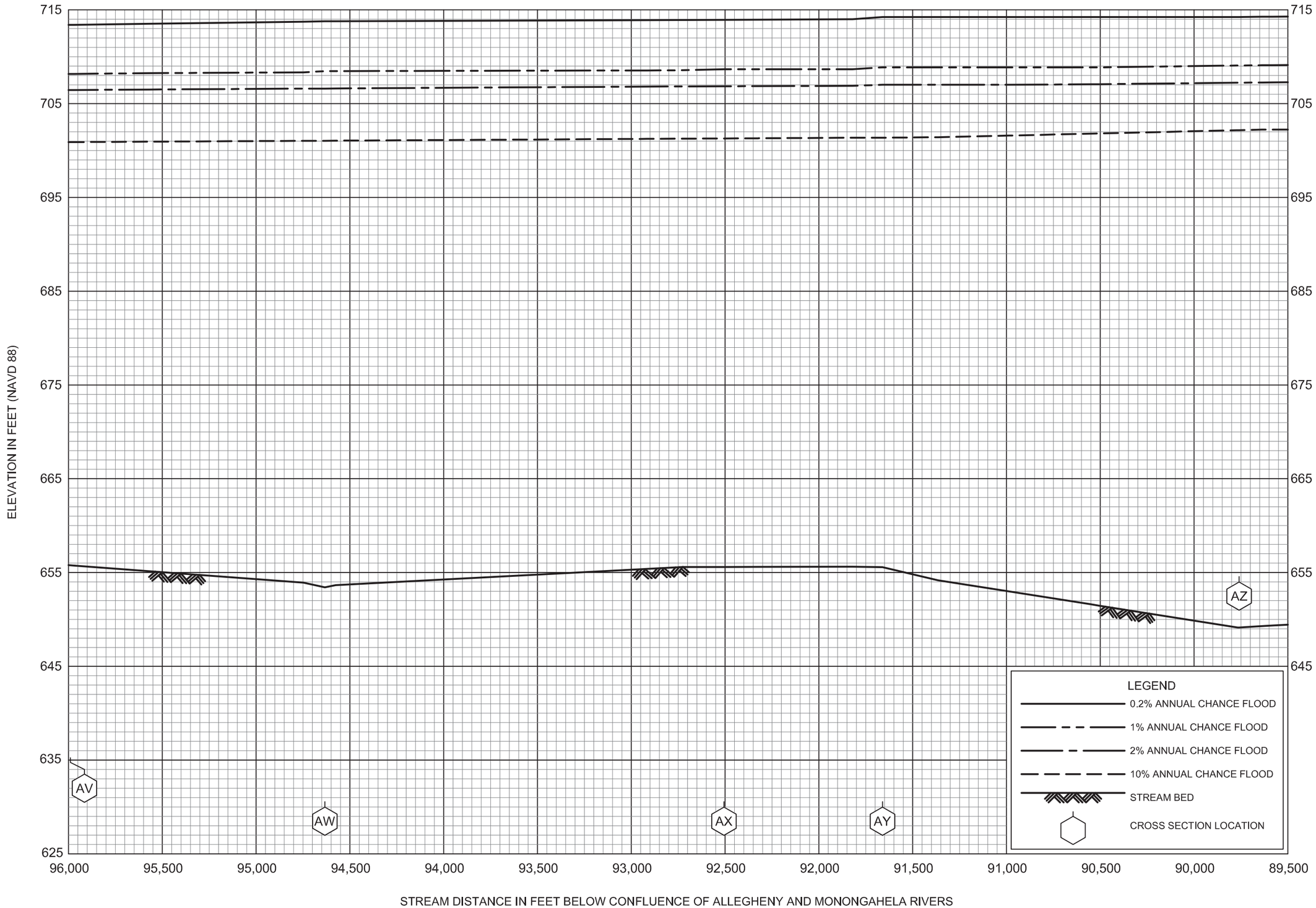


FLOOD PROFILES

OHIO RIVER

FEDERAL EMERGENCY MANAGEMENT AGENCY

BEAVER COUNTY, PA

(ALL JURISDICTIONS)

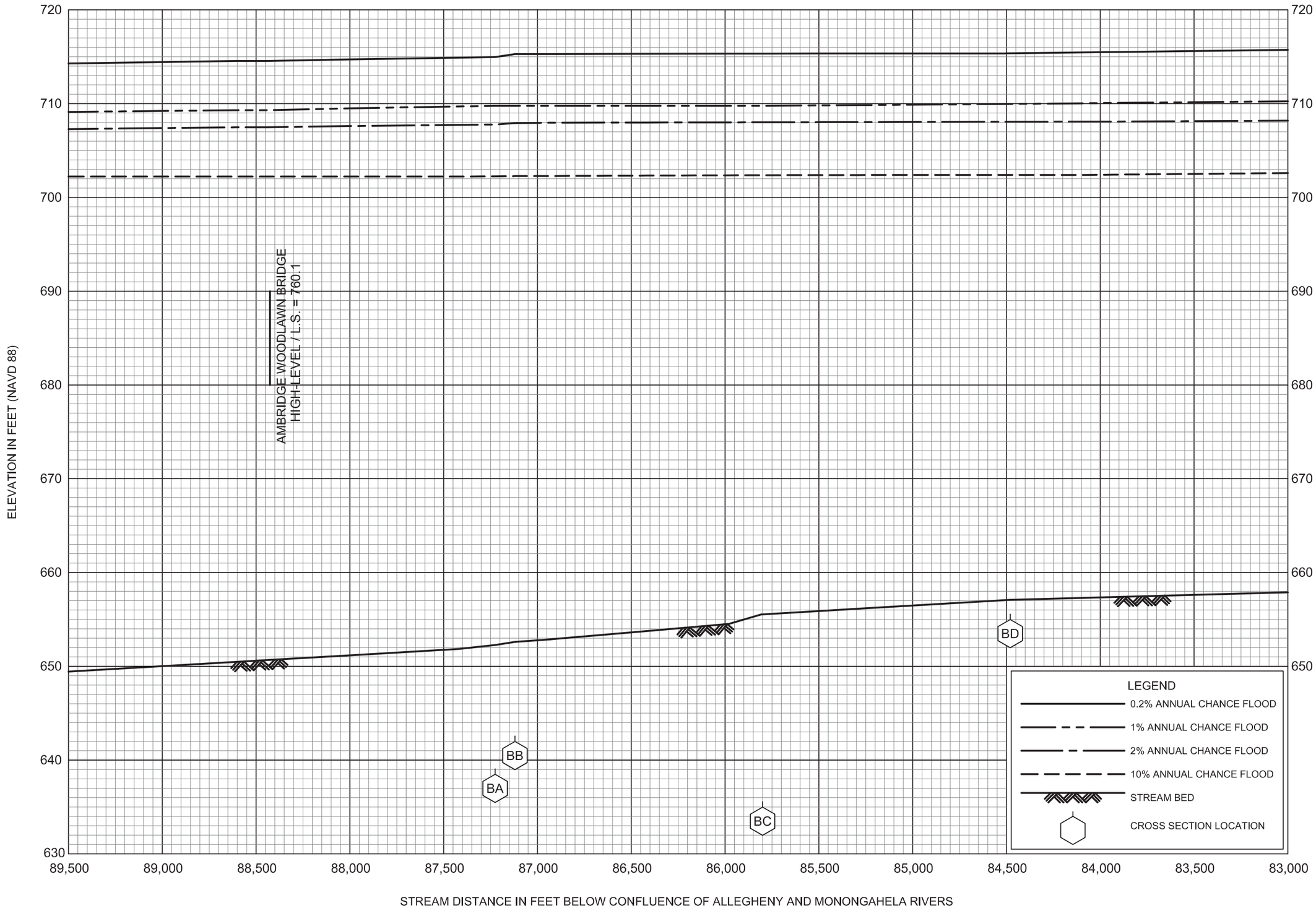


FLOOD PROFILES

OHIO RIVER

FEDERAL EMERGENCY MANAGEMENT AGENCY

BEAVER COUNTY, PA

(ALL JURISDICTIONS)

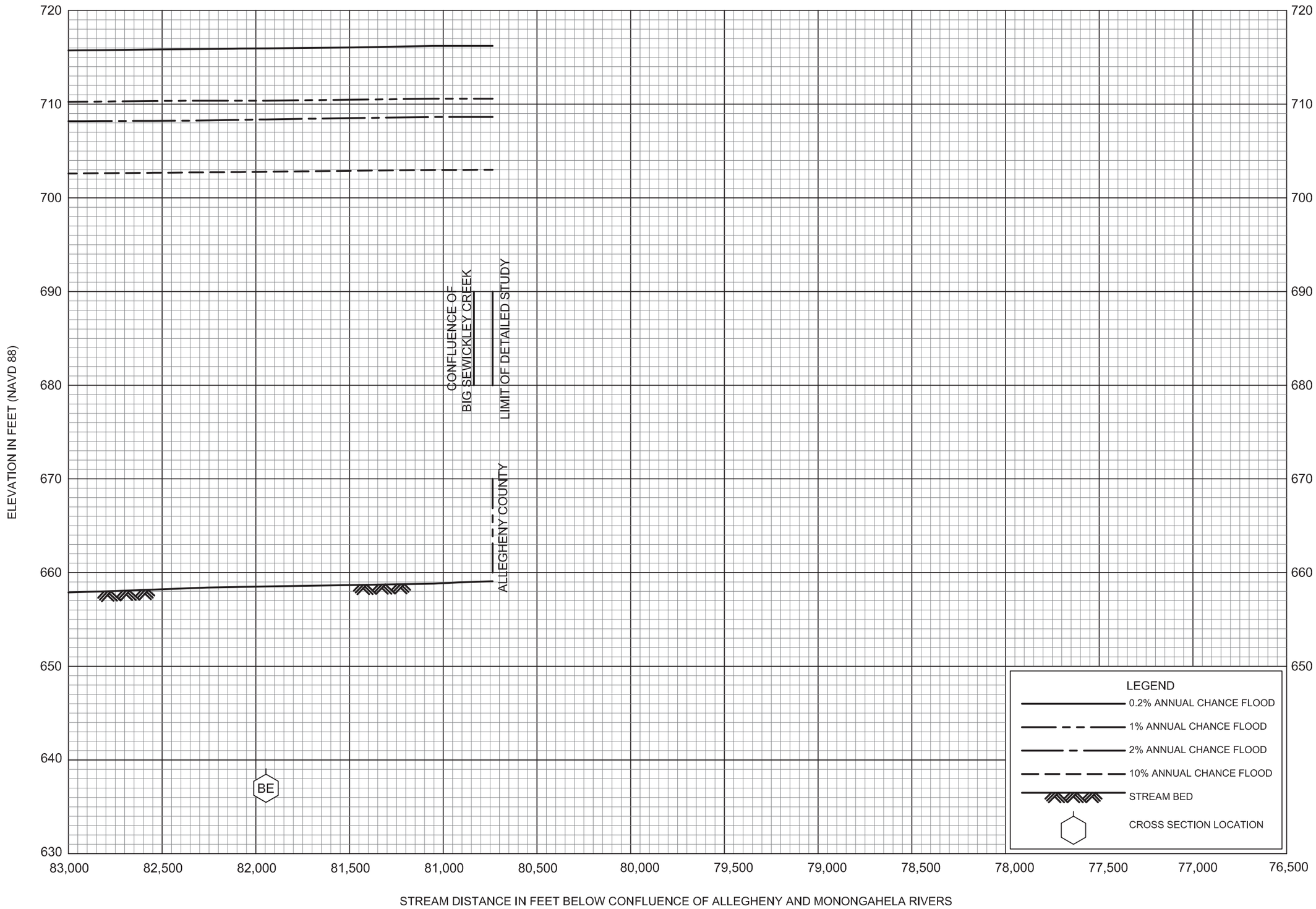


FLOOD PROFILES

OHIO RIVER

FEDERAL EMERGENCY MANAGEMENT AGENCY

BEAVER COUNTY, PA

(ALL JURISDICTIONS)

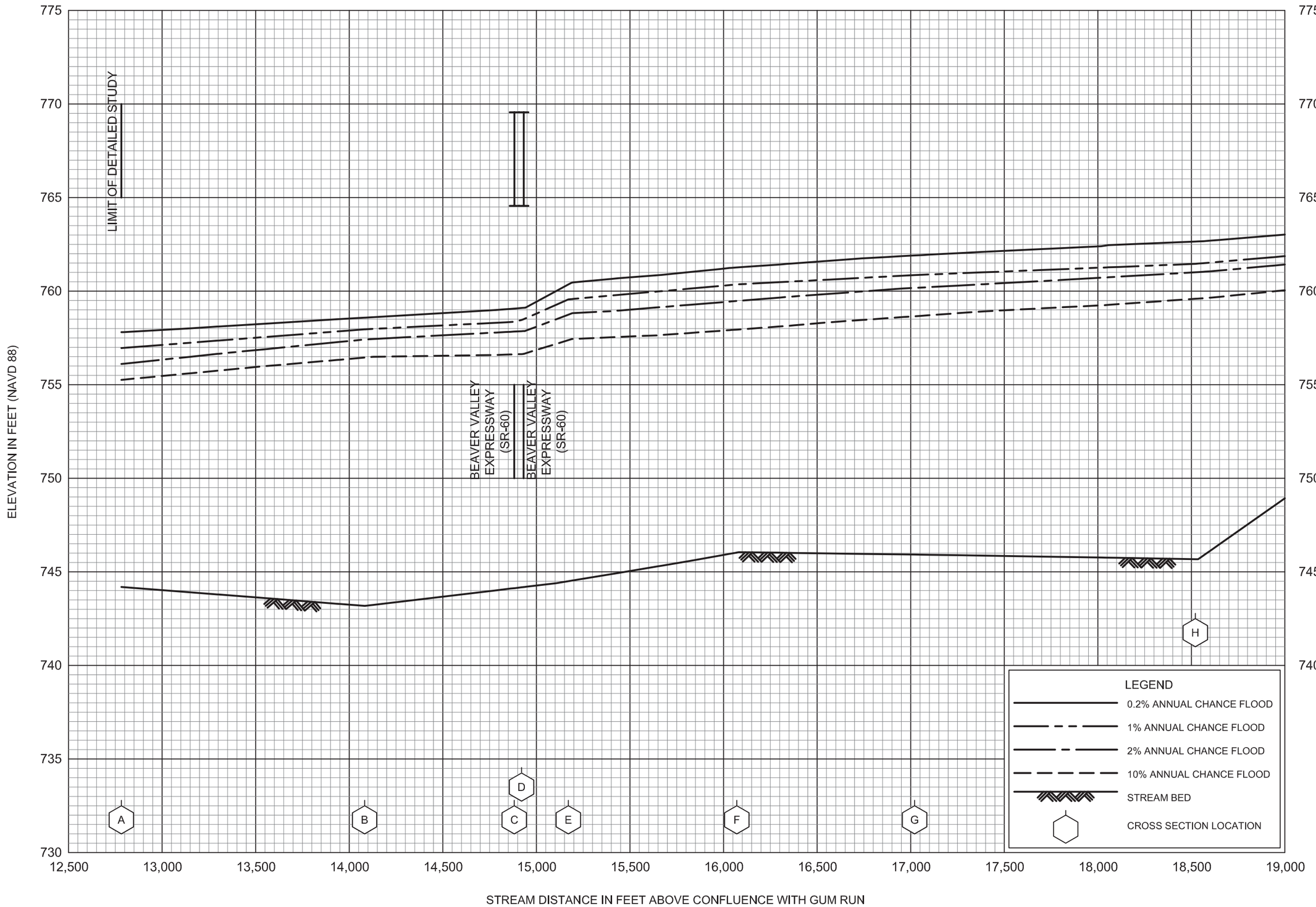


FLOOD PROFILES

RACCOON CREEK

FEDERAL EMERGENCY MANAGEMENT AGENCY

BEAVER COUNTY, PA

(ALL JURISDICTIONS)

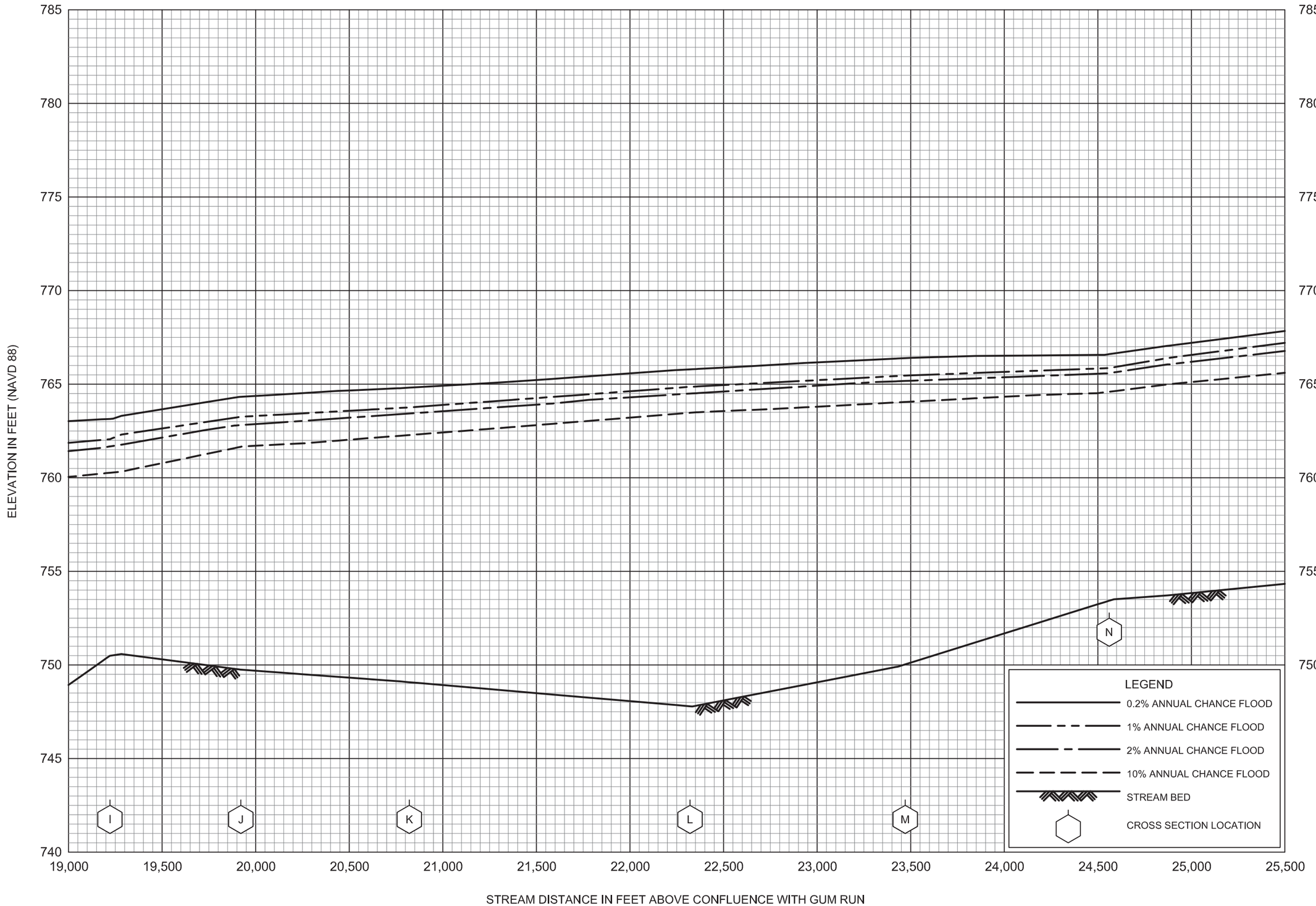


FLOOD PROFILES

RACCOON CREEK

FEDERAL EMERGENCY MANAGEMENT AGENCY

BEAVER COUNTY, PA

(ALL JURISDICTIONS)

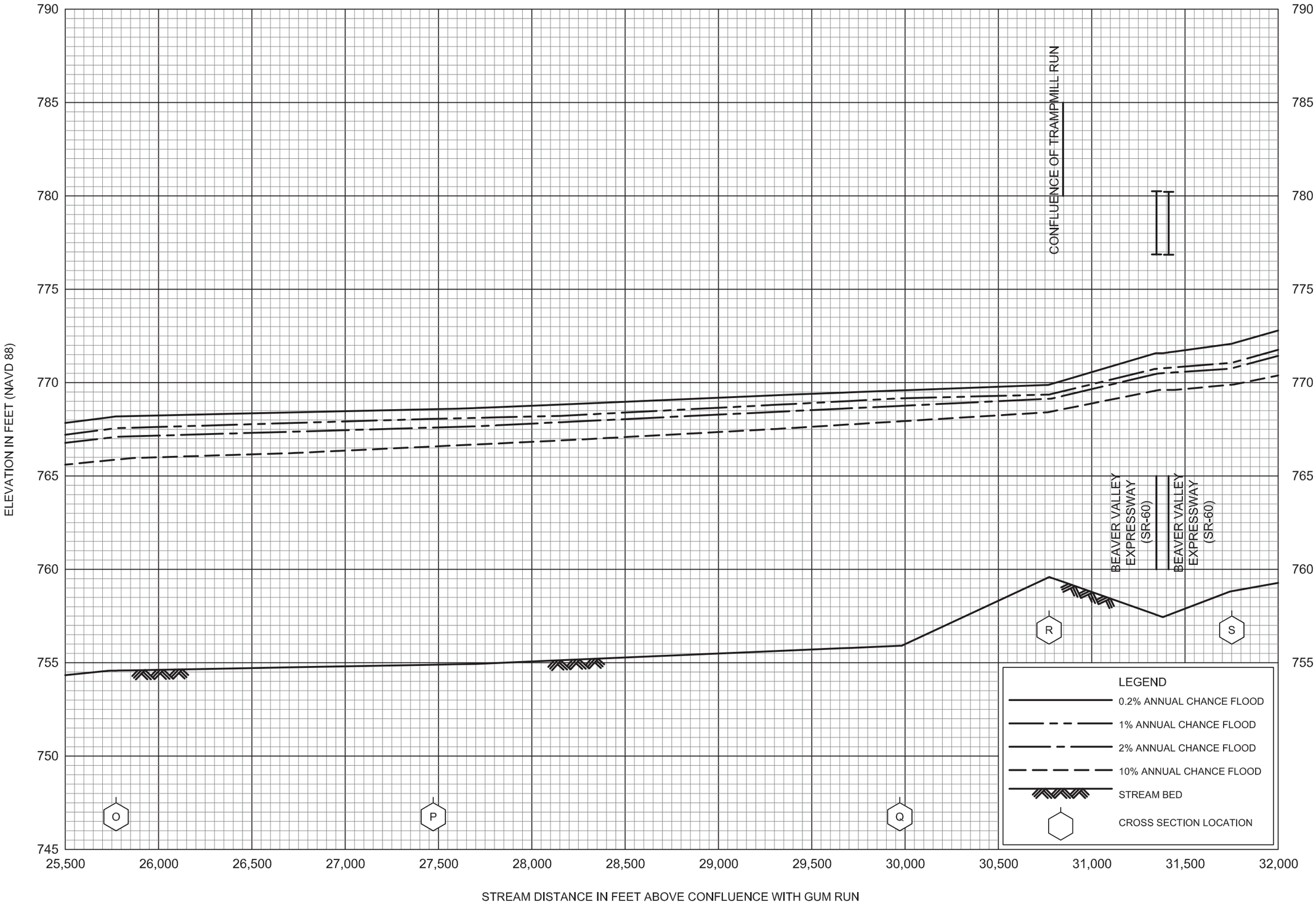


FLOOD PROFILES

RACCOON CREEK

FEDERAL EMERGENCY MANAGEMENT AGENCY

BEAVER COUNTY, PA

(ALL JURISDICTIONS)

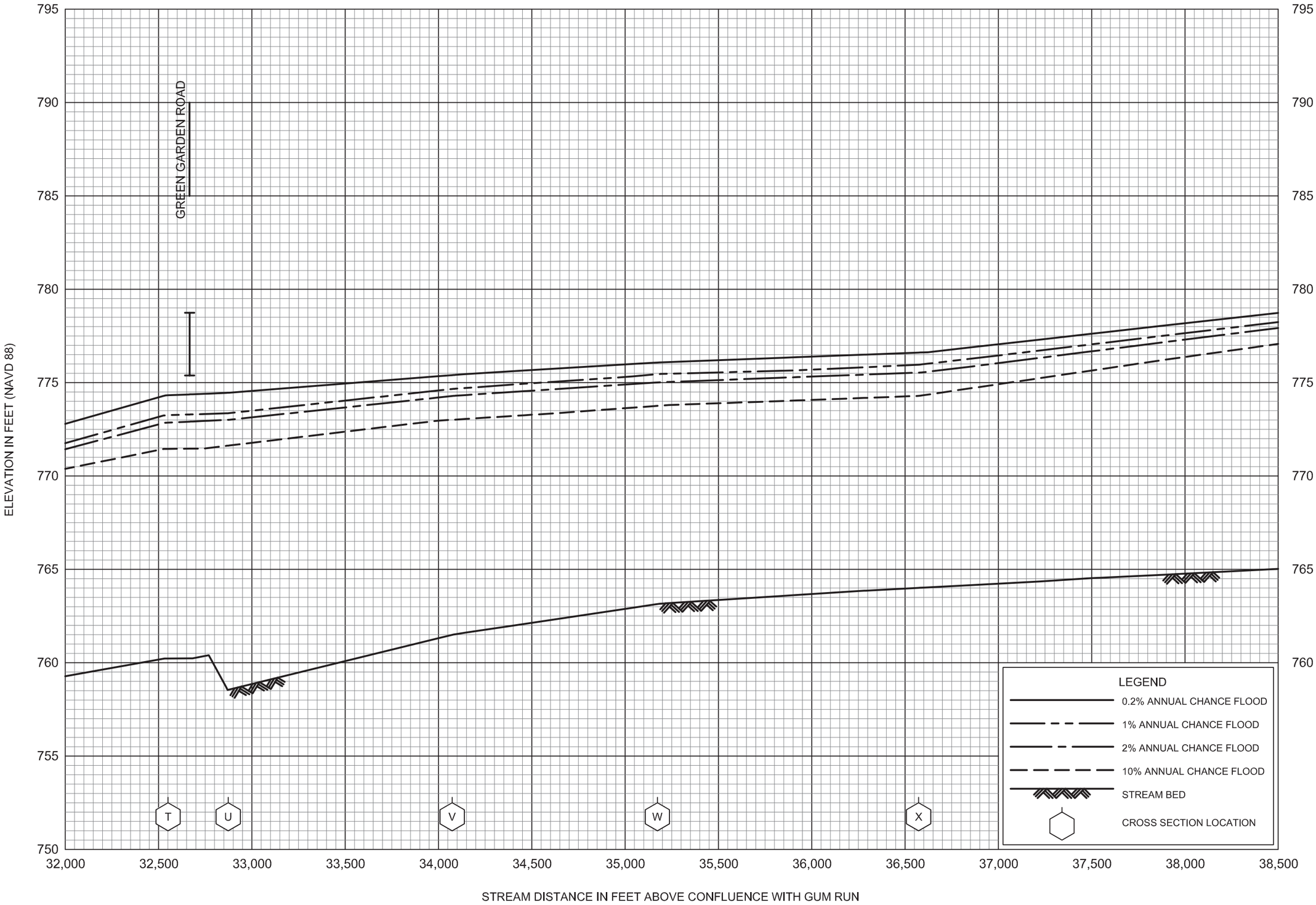


FLOOD PROFILES

RACCOON CREEK

FEDERAL EMERGENCY MANAGEMENT AGENCY

BEAVER COUNTY, PA

(ALL JURISDICTIONS)

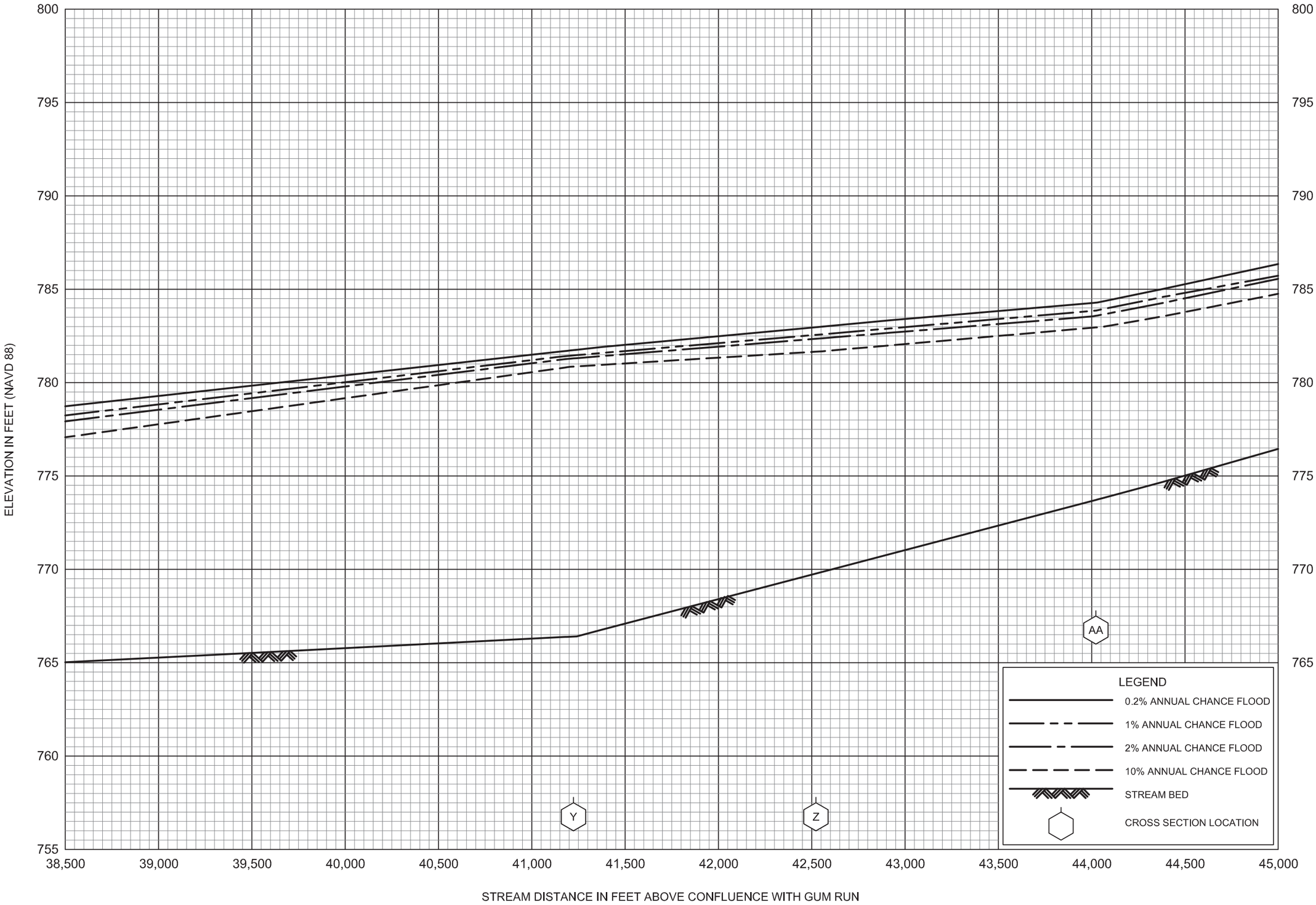


FLOOD PROFILES

RACCOON CREEK

FEDERAL EMERGENCY MANAGEMENT AGENCY

BEAVER COUNTY, PA

(ALL JURISDICTIONS)

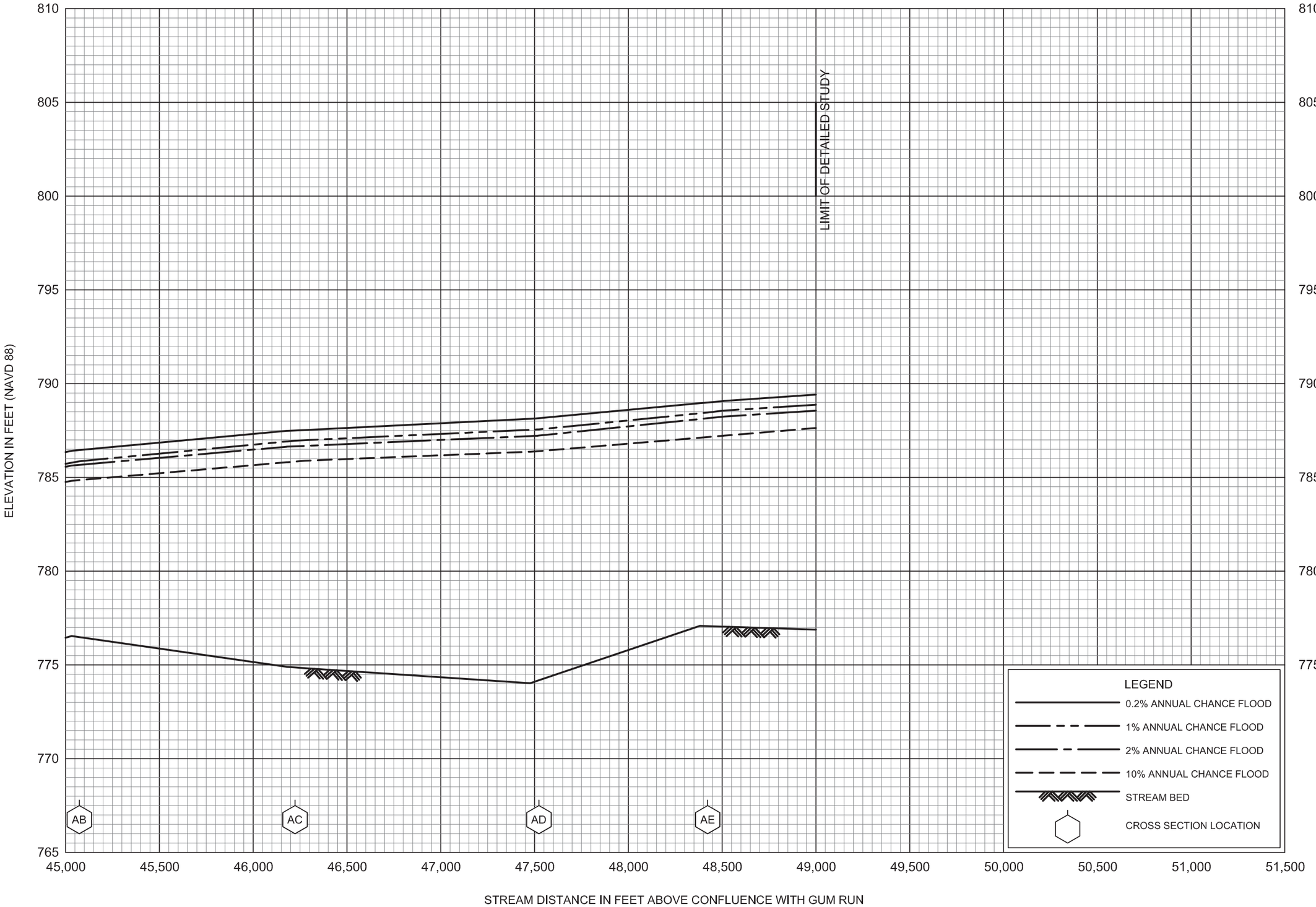


FLOOD PROFILES

RACCOON CREEK

FEDERAL EMERGENCY MANAGEMENT AGENCY

BEAVER COUNTY, PA

(ALL JURISDICTIONS)

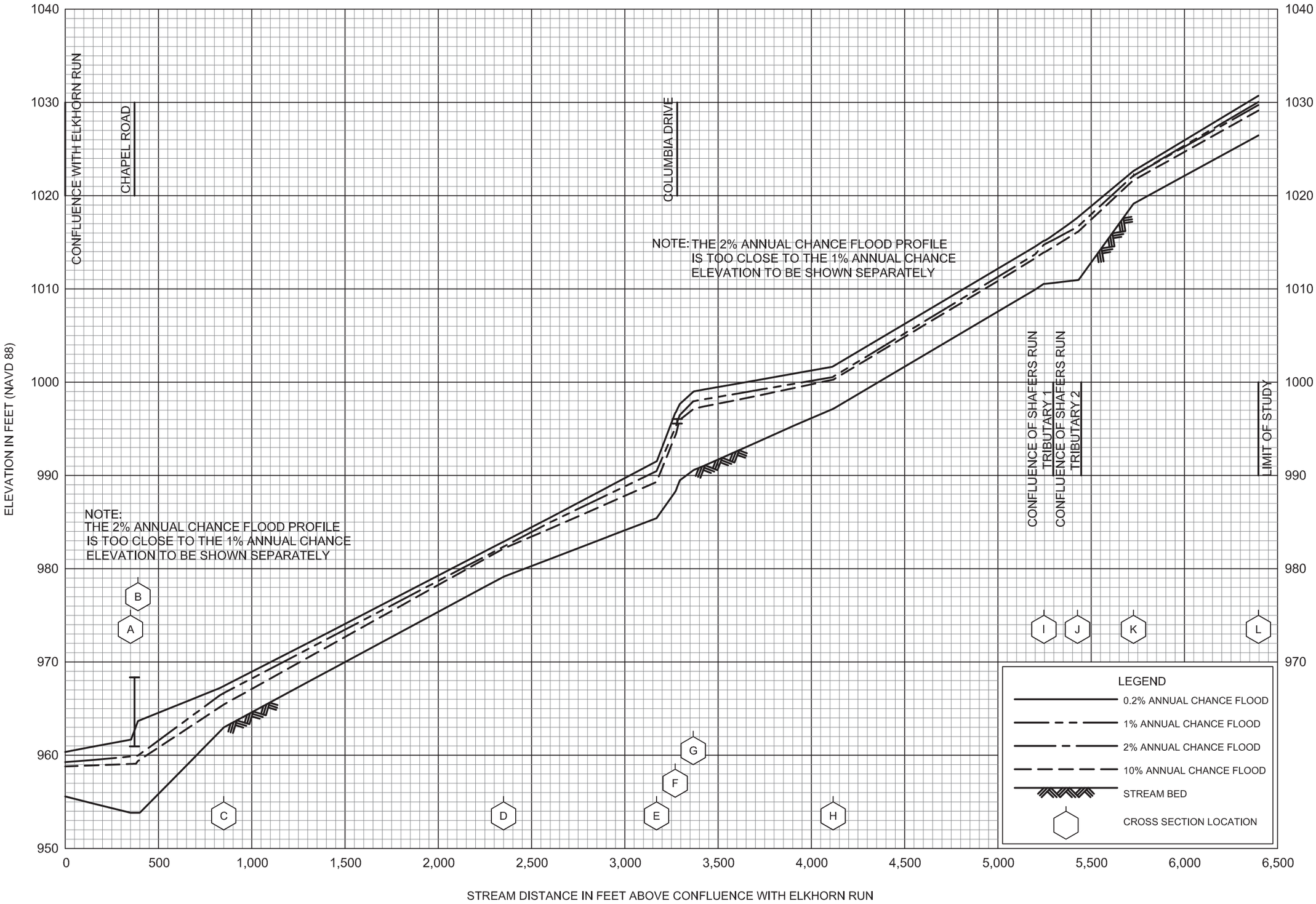


FLOOD PROFILES

SHAFERS RUN

FEDERAL EMERGENCY MANAGEMENT AGENCY

BEAVER COUNTY, PA

(ALL JURISDICTIONS)

106P

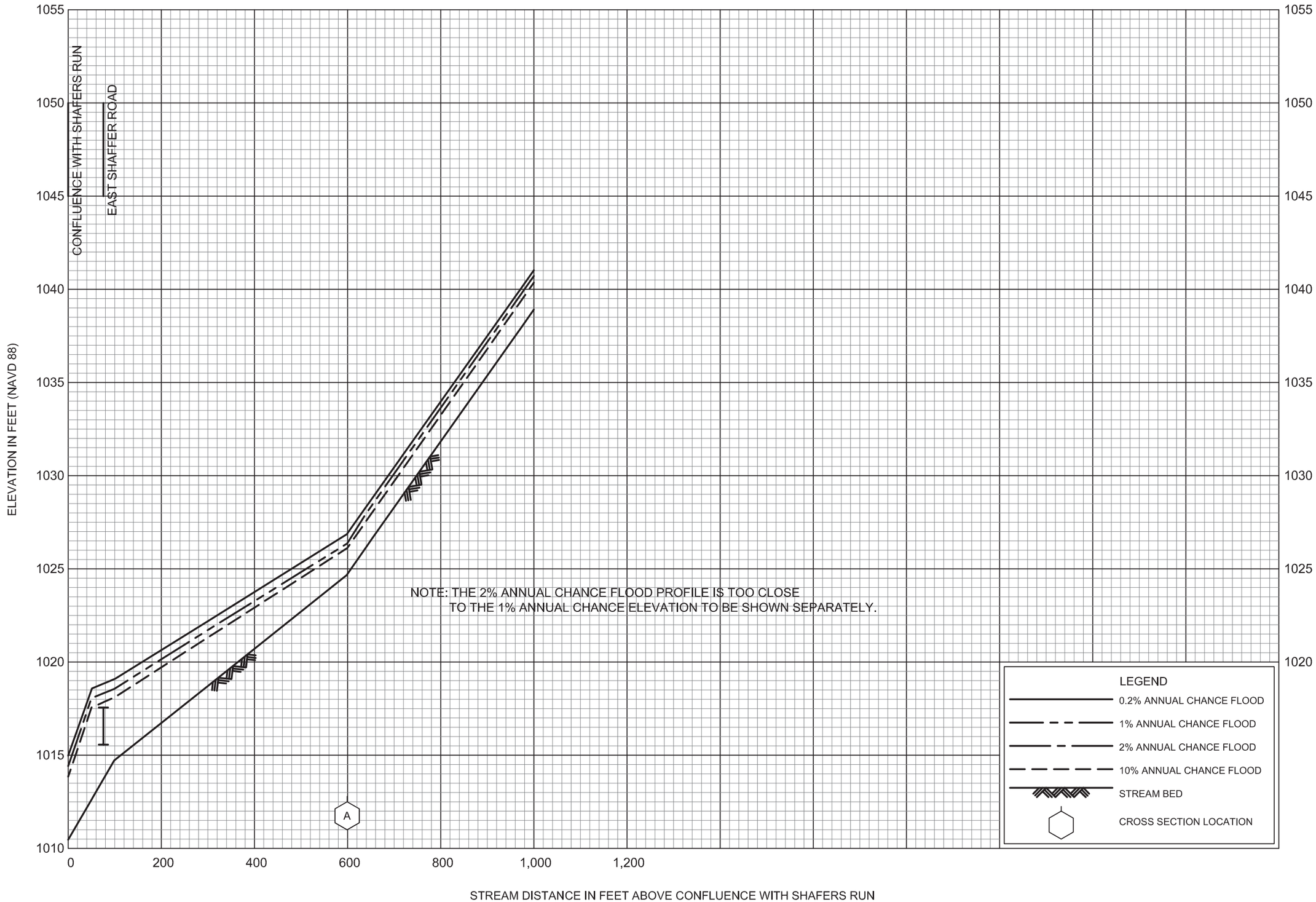


FLOOD PROFILES

SHAFERS RUN TRIBUTARY 1

FEDERAL EMERGENCY MANAGEMENT AGENCY

BEAVER COUNTY, PA

(ALL JURISDICTIONS)

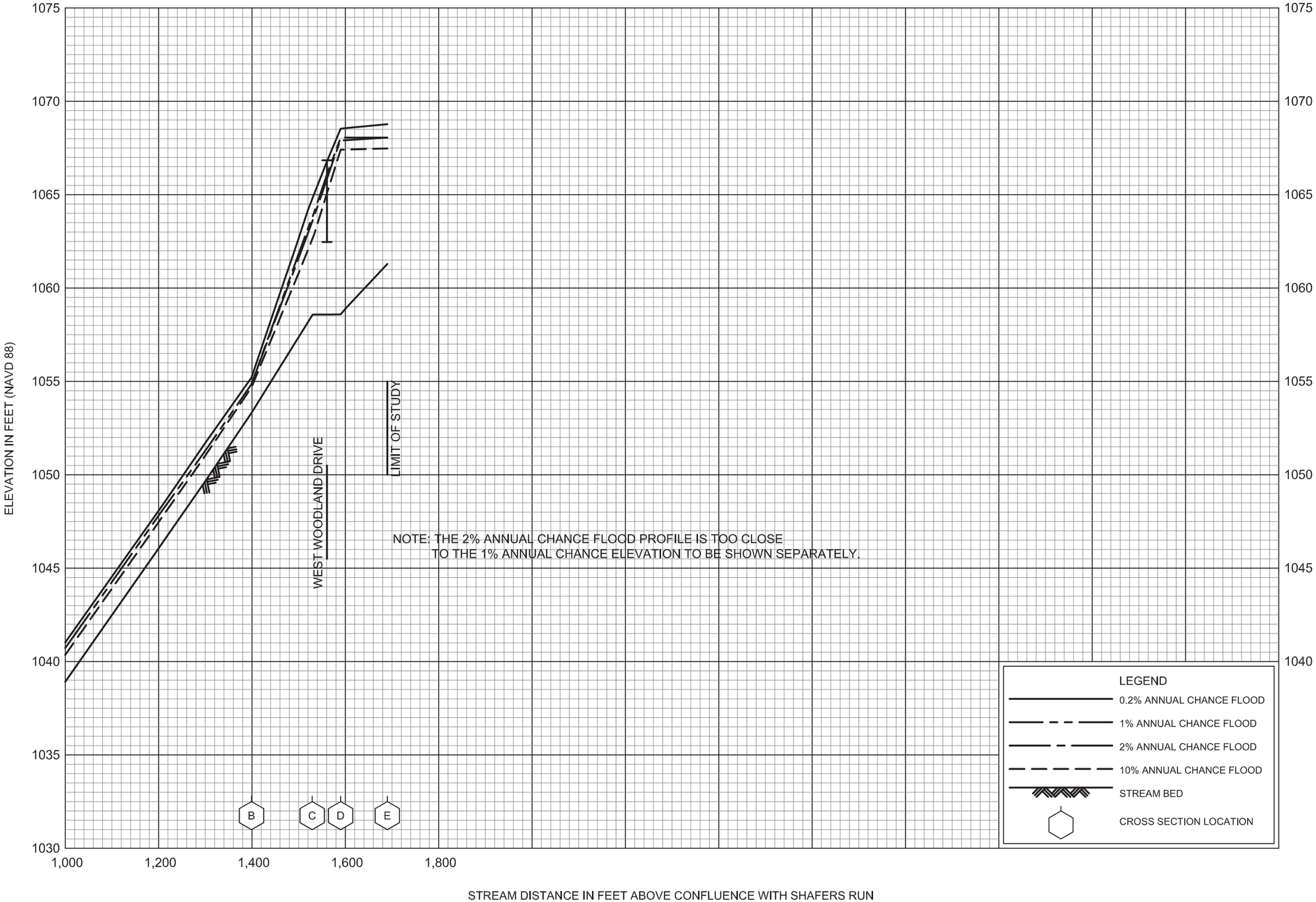


FLOOD PROFILES

SHAFERS RUN TRIBUTARY 1

FEDERAL EMERGENCY MANAGEMENT AGENCY

BEAVER COUNTY, PA

(ALL JURISDICTIONS)




FLOOD PROFILES

SHAFERS RUN TRIBUTARY 2

FEDERAL EMERGENCY MANAGEMENT AGENCY

BEAVER COUNTY, PA

(ALL JURISDICTIONS)

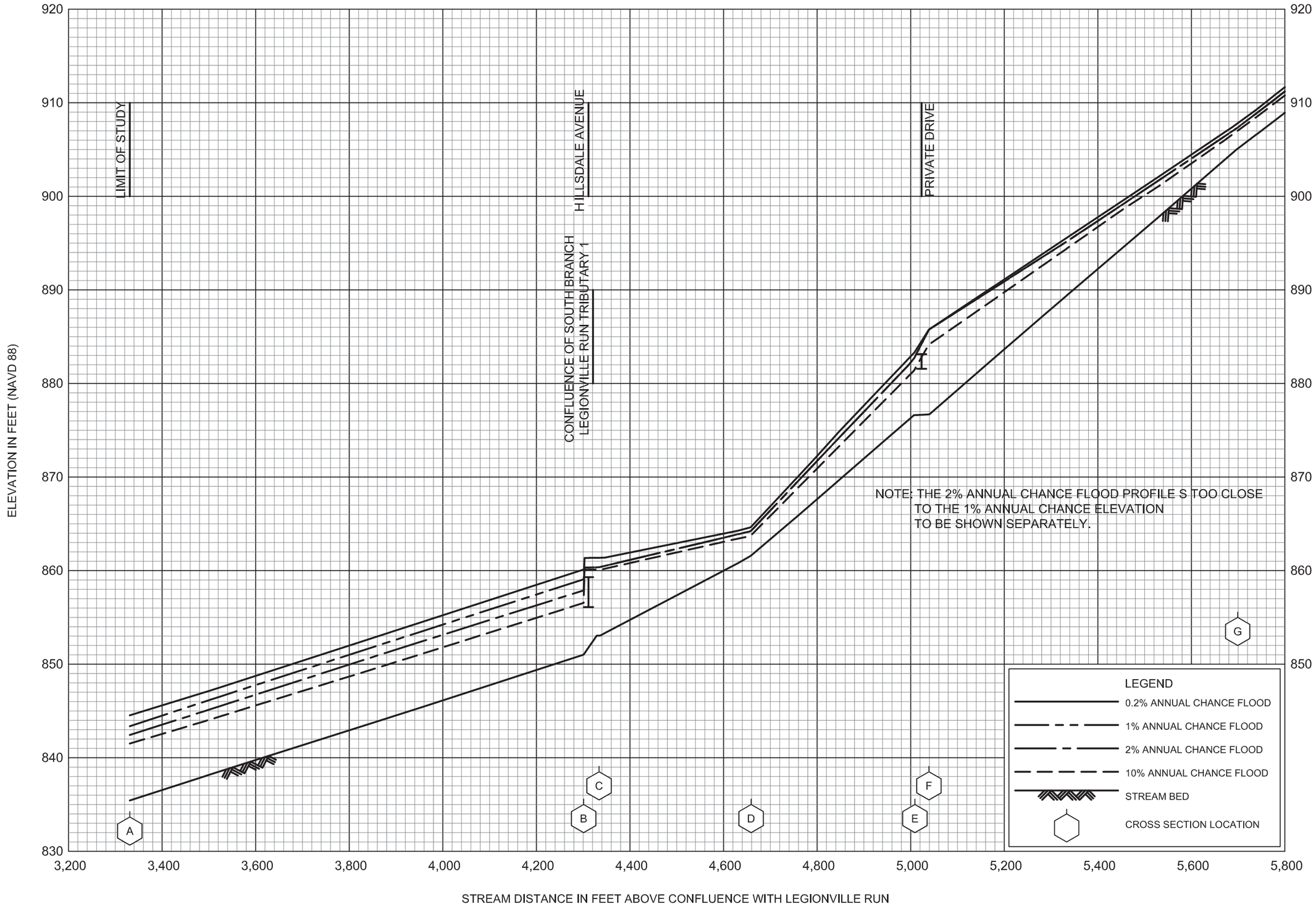


FLOOD PROFILES

SOUTH BRANCH LEGIONVILLE RUN

FEDERAL EMERGENCY MANAGEMENT AGENCY

BEAVER COUNTY, PA

(ALL JURISDICTIONS)

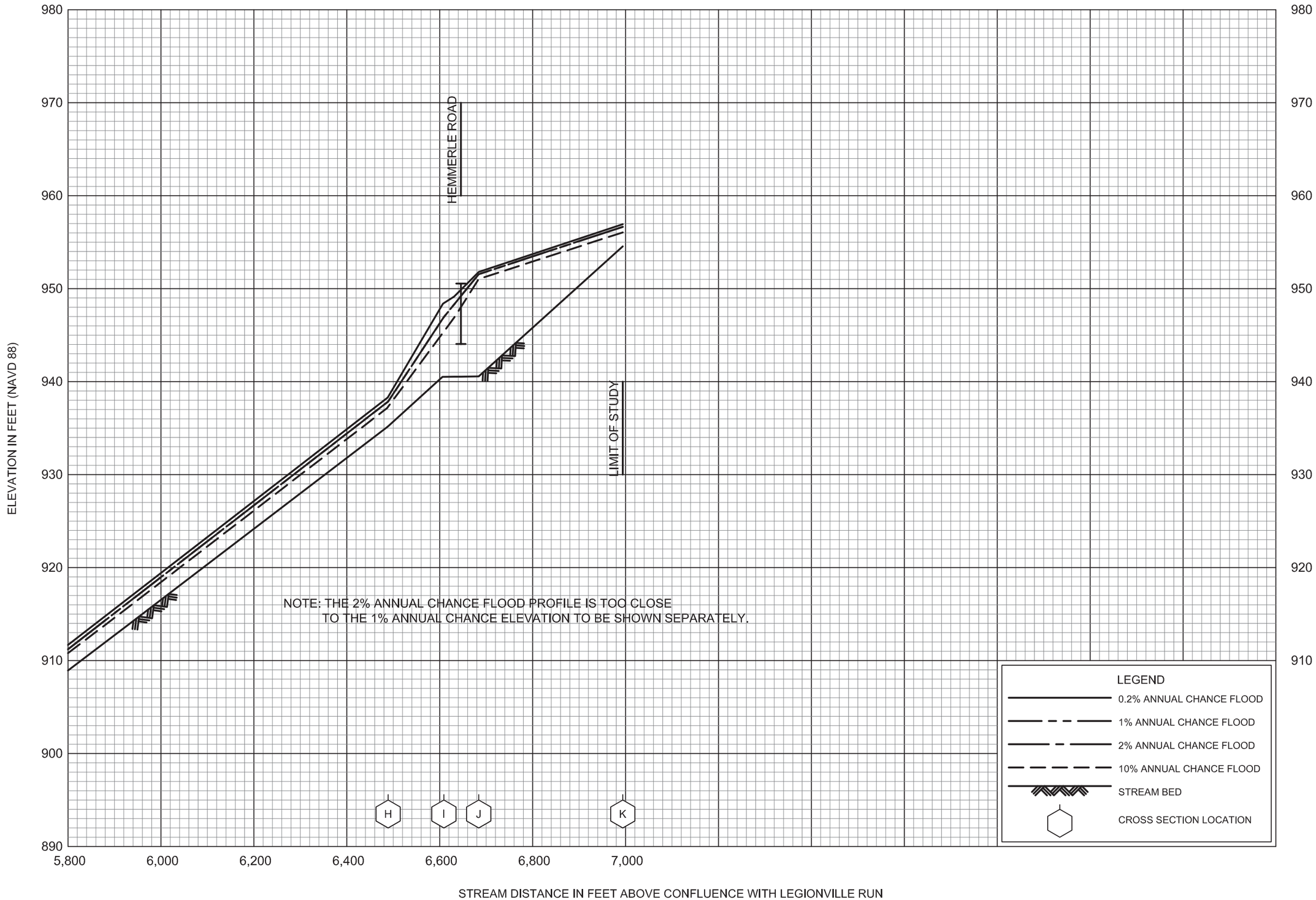


FLOOD PROFILES

SOUTH BRANCH LEGIONVILLE RUN

FEDERAL EMERGENCY MANAGEMENT AGENCY

BEAVER COUNTY, PA

(ALL JURISDICTIONS)

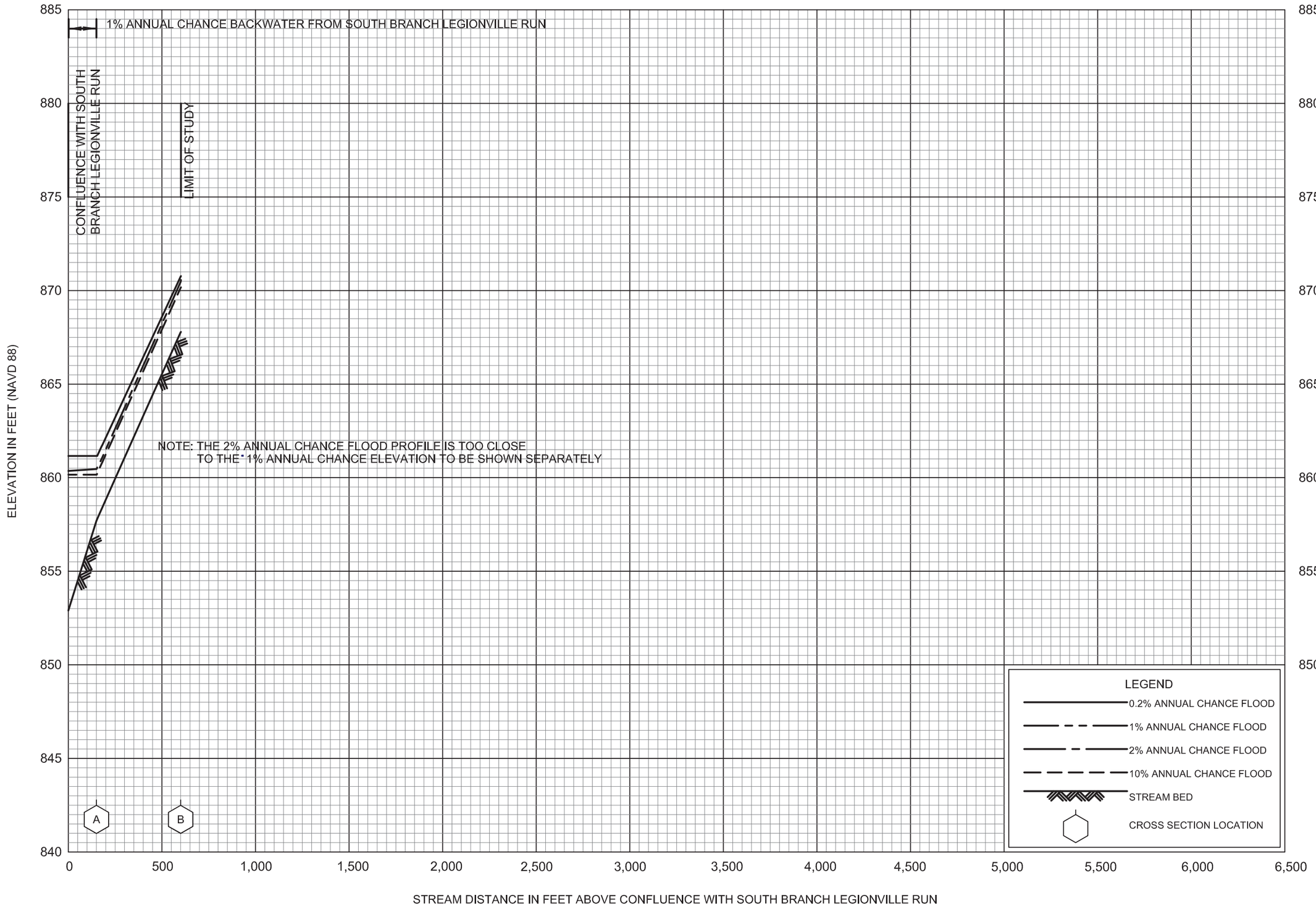


FLOOD PROFILES

SOUTH BRANCH LEGIONVILLE RUN TRIBUTARY 1

FEDERAL EMERGENCY MANAGEMENT AGENCY

BEAVER COUNTY, PA

(ALL JURISDICTIONS)

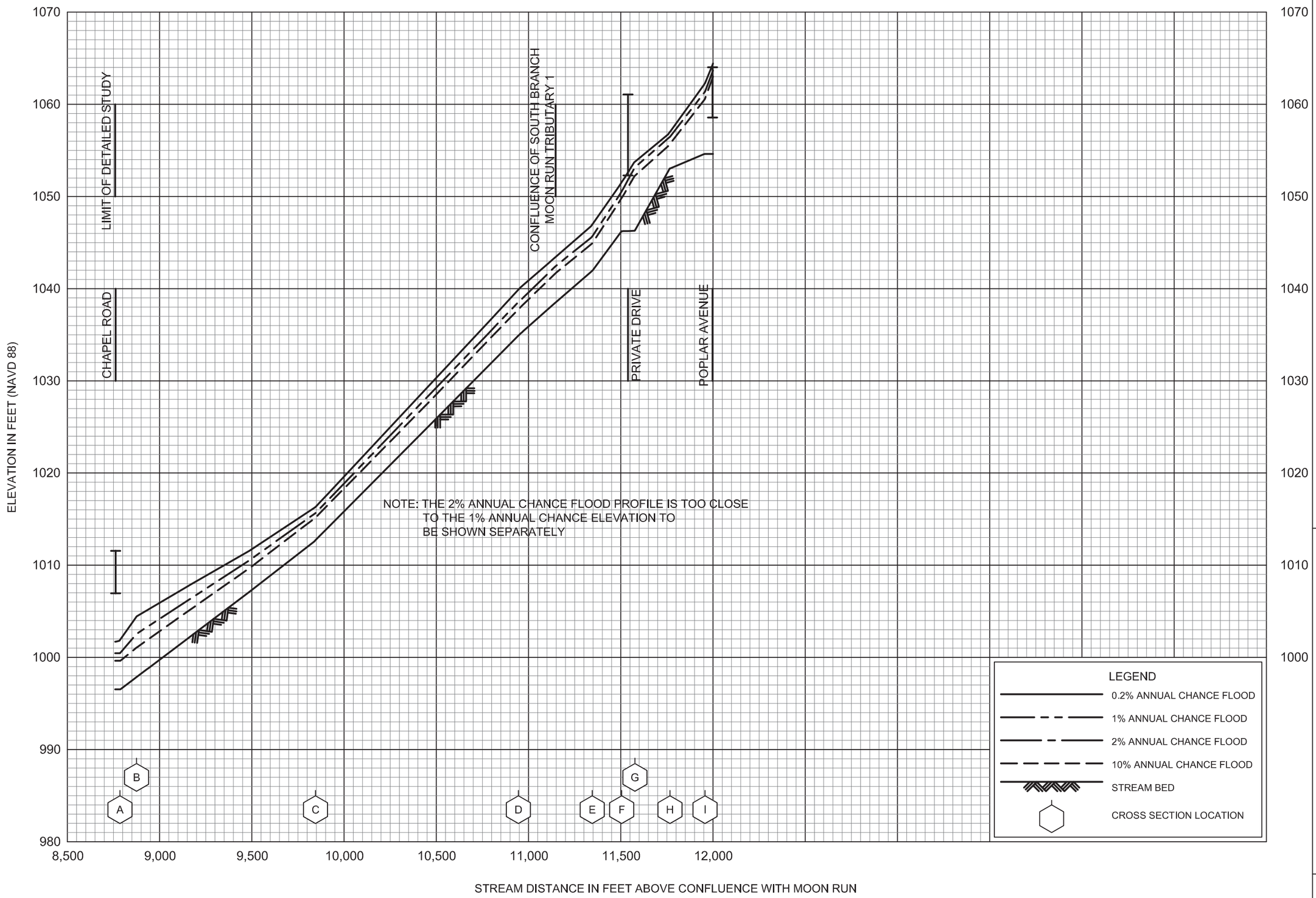


FLOOD PROFILES

SOUTH BRANCH MOON RUN

FEDERAL EMERGENCY MANAGEMENT AGENCY

BEAVER COUNTY, PA

(ALL JURISDICTIONS)




FLOOD PROFILES

SOUTH BRANCH MOON RUN

FEDERAL EMERGENCY MANAGEMENT AGENCY

BEAVER COUNTY, PA

(ALL JURISDICTIONS)

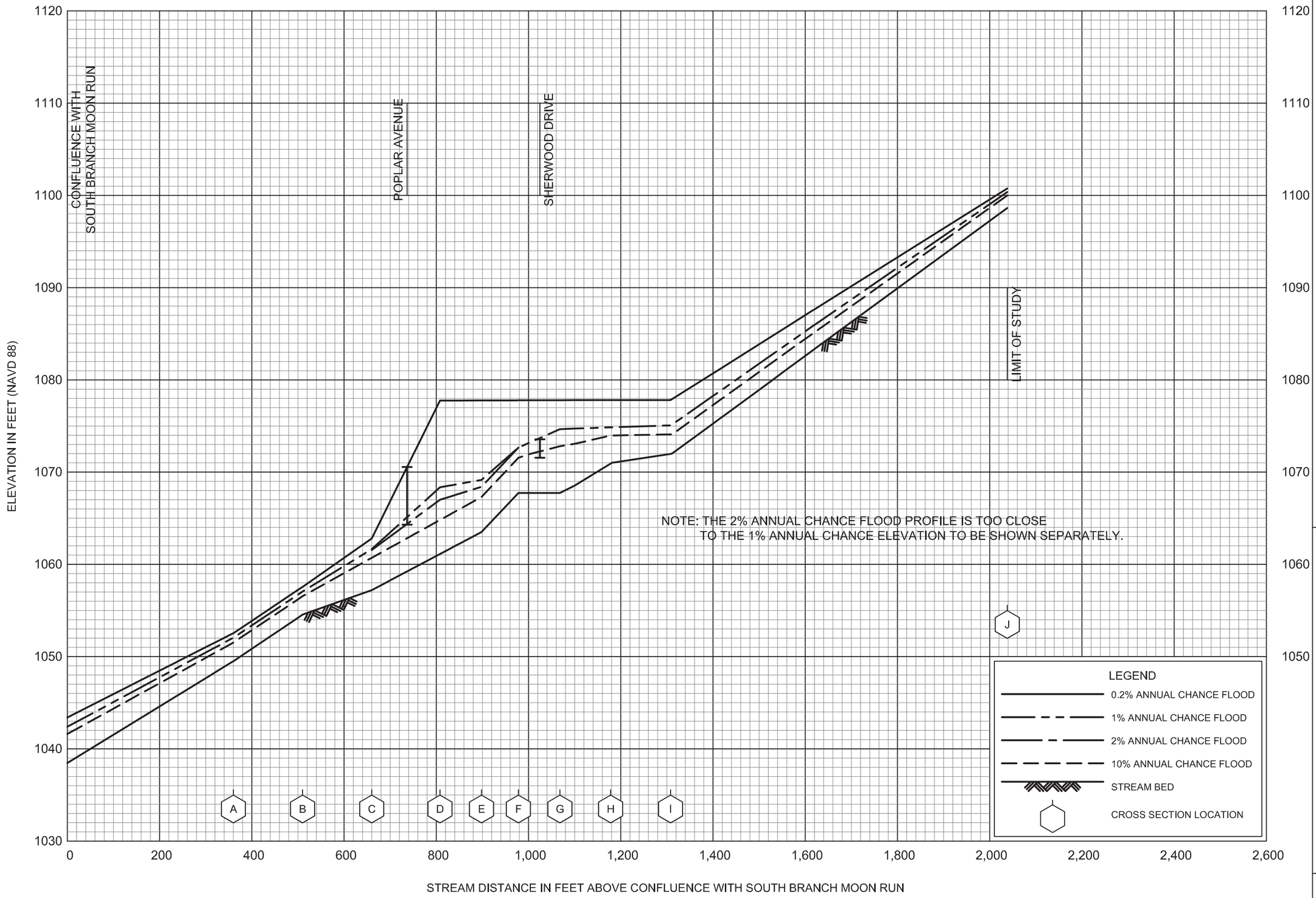


FLOOD PROFILES

SOUTH BRANCH MOON RUN TRIBUTARY 1

FEDERAL EMERGENCY MANAGEMENT AGENCY

BEAVER COUNTY, PA

(ALL JURISDICTIONS)

115P

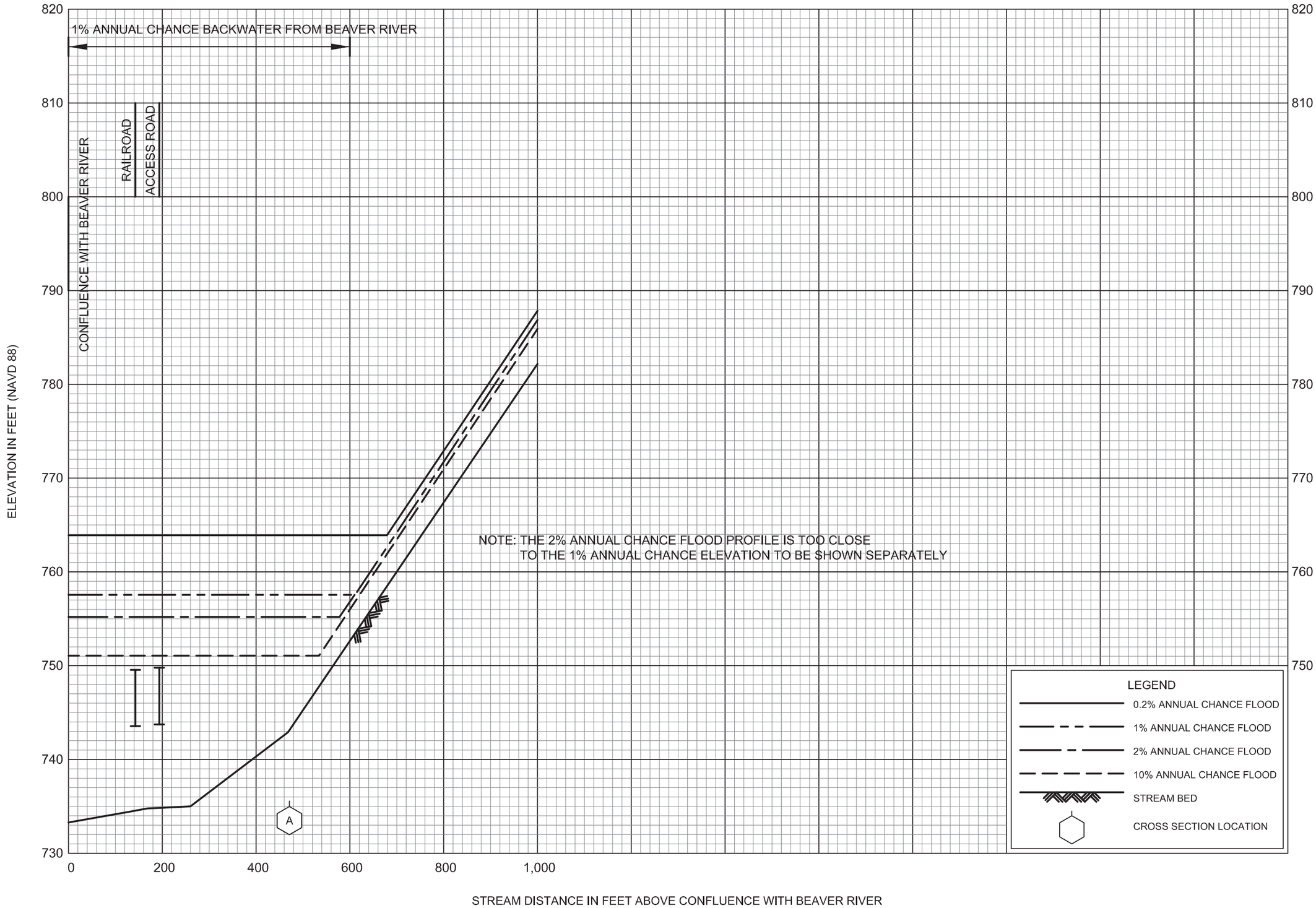


FLOOD PROFILES

STOCKMAN RUN

FEDERAL EMERGENCY MANAGEMENT AGENCY

BEAVER COUNTY, PA

(ALL JURISDICTIONS)

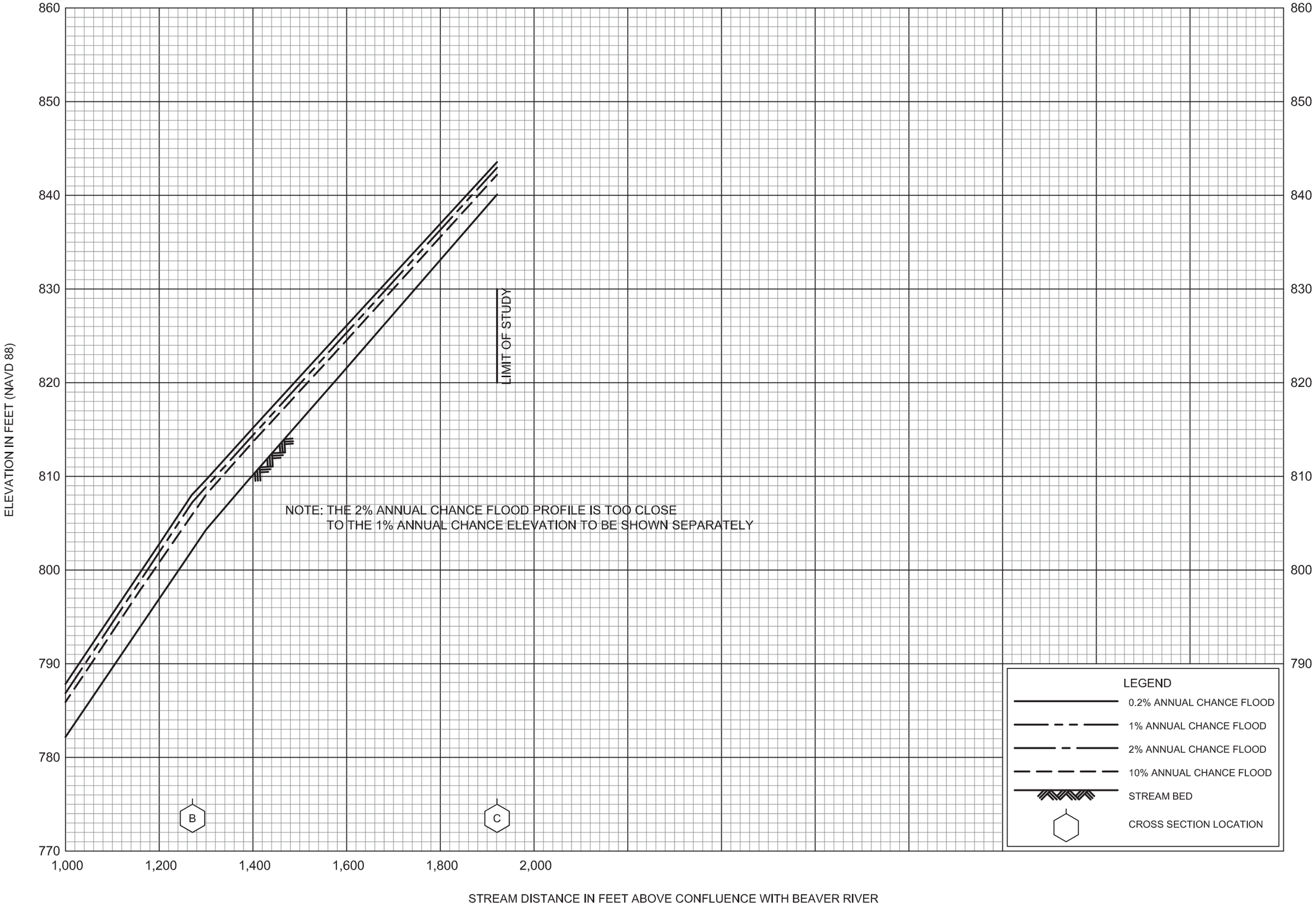


FLOOD PROFILES

STOCKMAN RUN

FEDERAL EMERGENCY MANAGEMENT AGENCY

BEAVER COUNTY, PA

(ALL JURISDICTIONS)

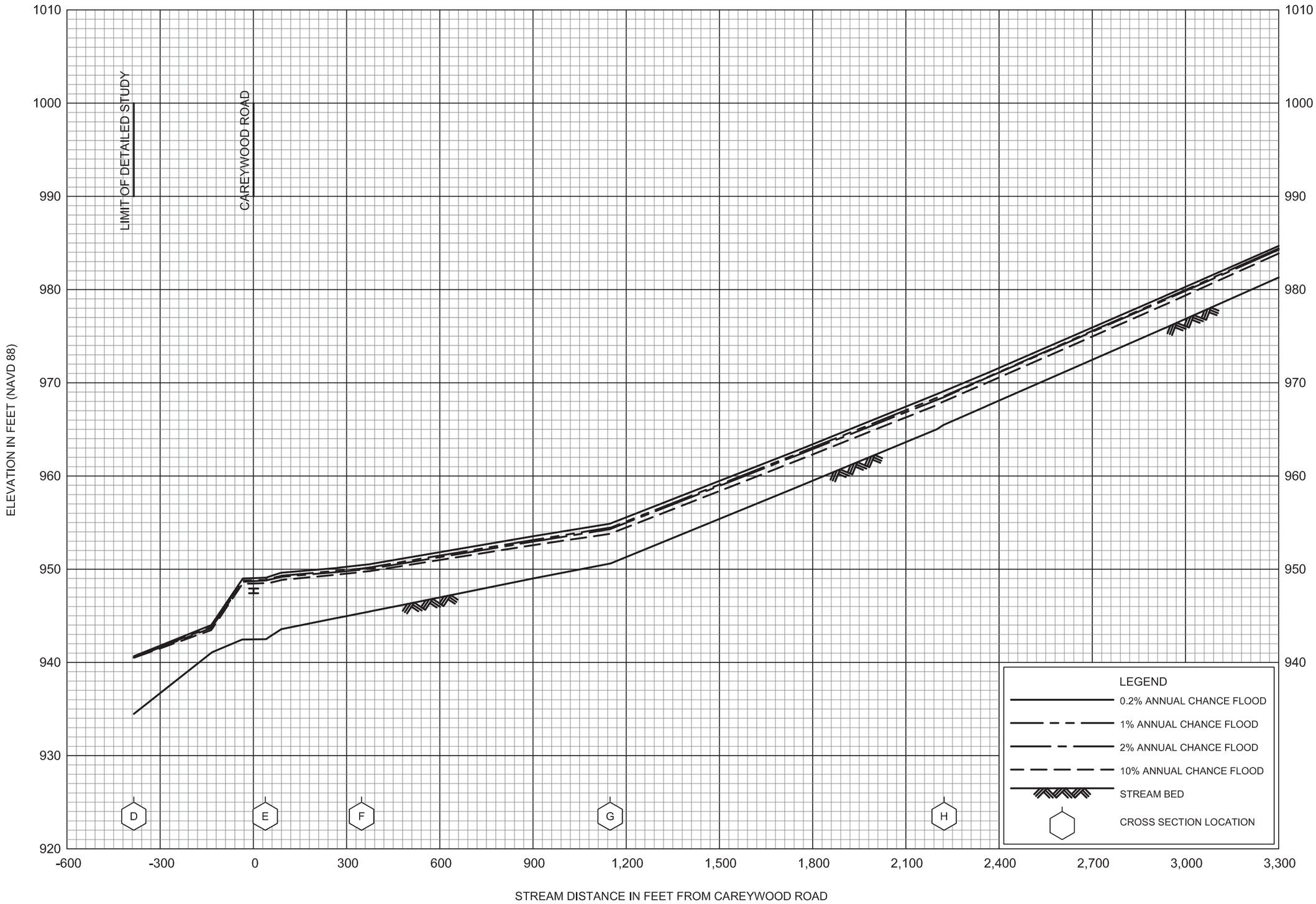


FLOOD PROFILES

STOCKMAN RUN

FEDERAL EMERGENCY MANAGEMENT AGENCY

BEAVER COUNTY, PA

(ALL JURISDICTIONS)

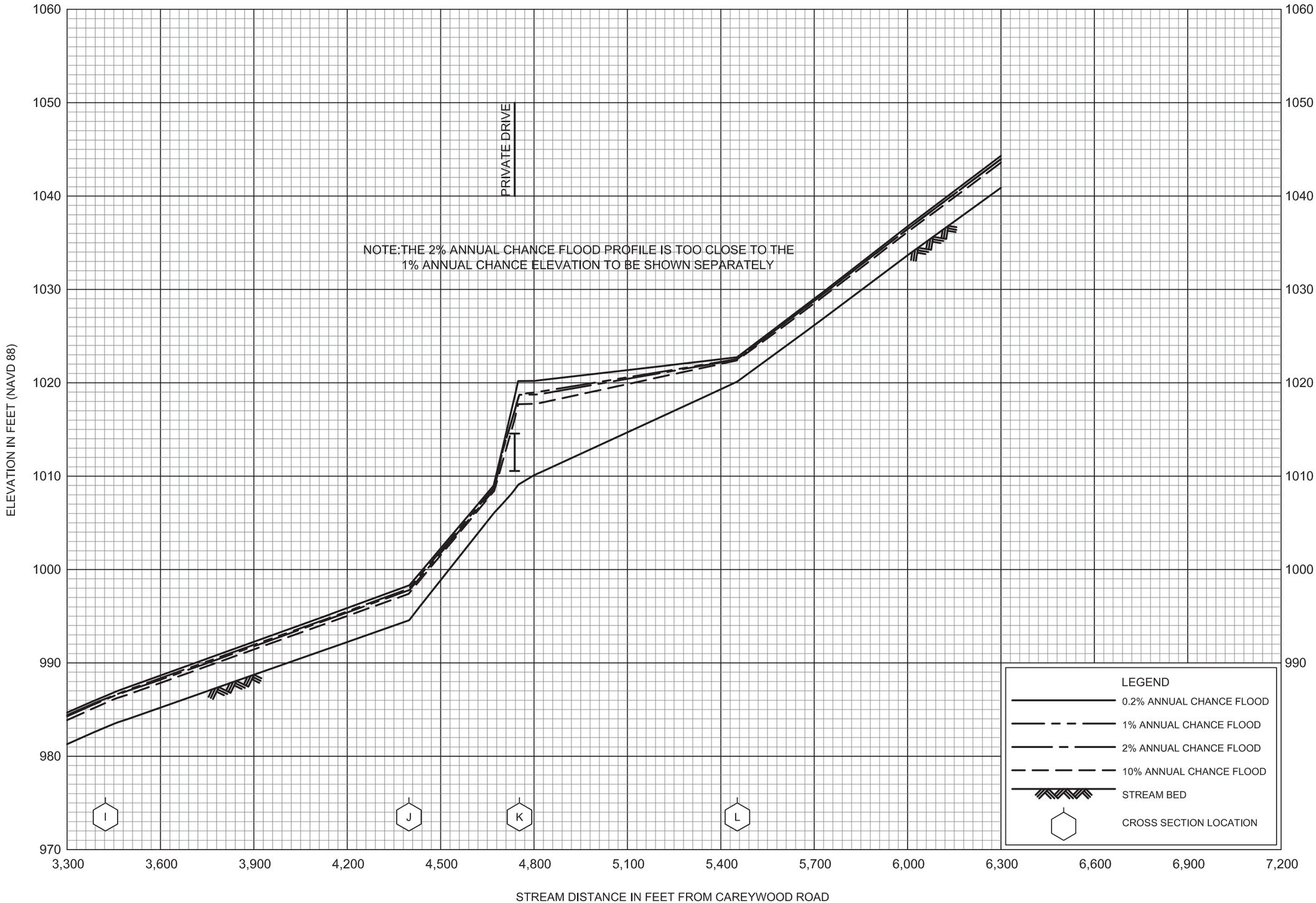


FLOOD PROFILES

STOCKMAN RUN

FEDERAL EMERGENCY MANAGEMENT AGENCY

BEAVER COUNTY, PA

(ALL JURISDICTIONS)

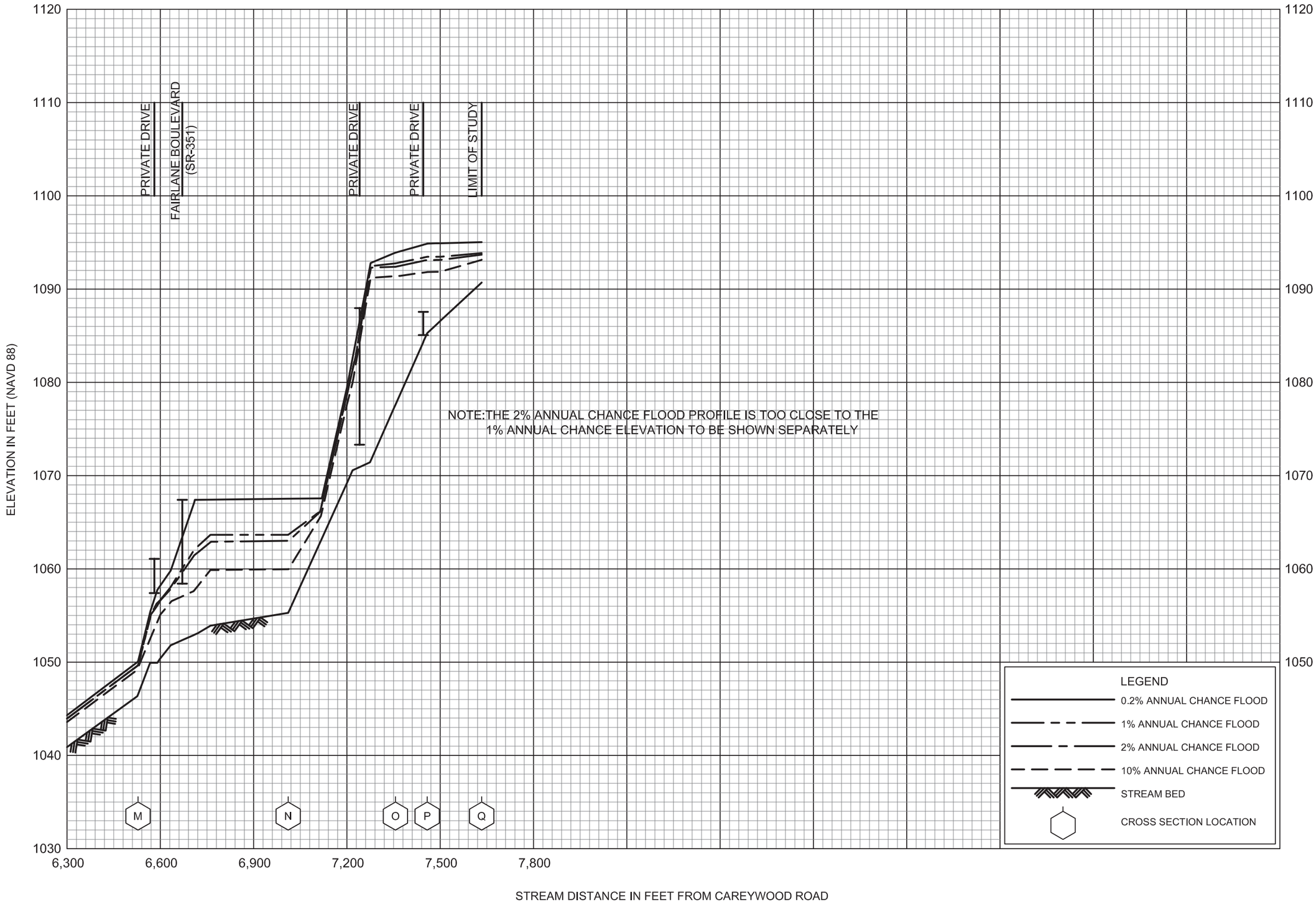


FLOOD PROFILES

STOCKMAN RUN

FEDERAL EMERGENCY MANAGEMENT AGENCY

BEAVER COUNTY, PA

(ALL JURISDICTIONS)

120P

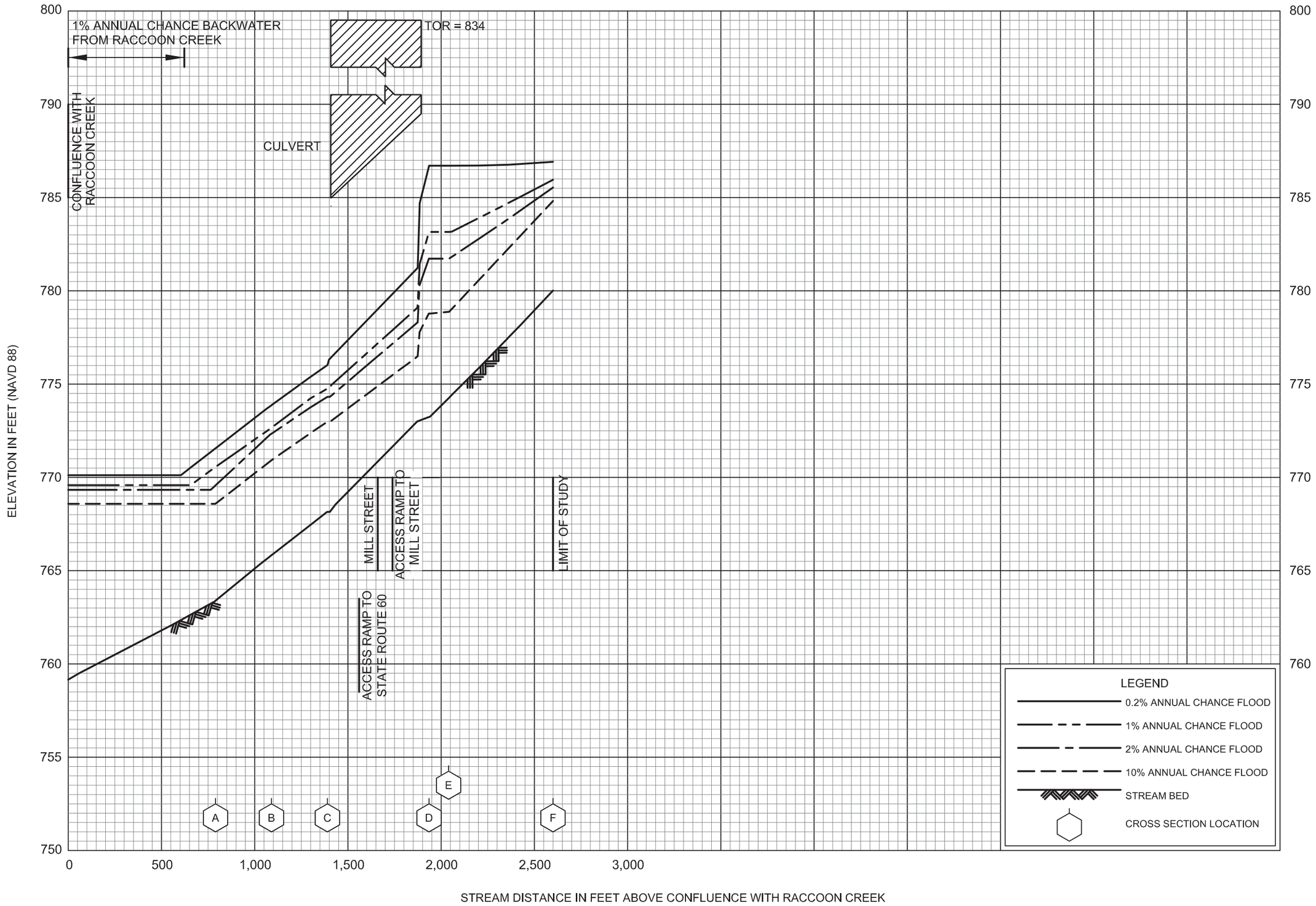


FLOOD PROFILES

TRAMPMILL RUN

FEDERAL EMERGENCY MANAGEMENT AGENCY

BEAVER COUNTY, PA

(ALL JURISDICTIONS)

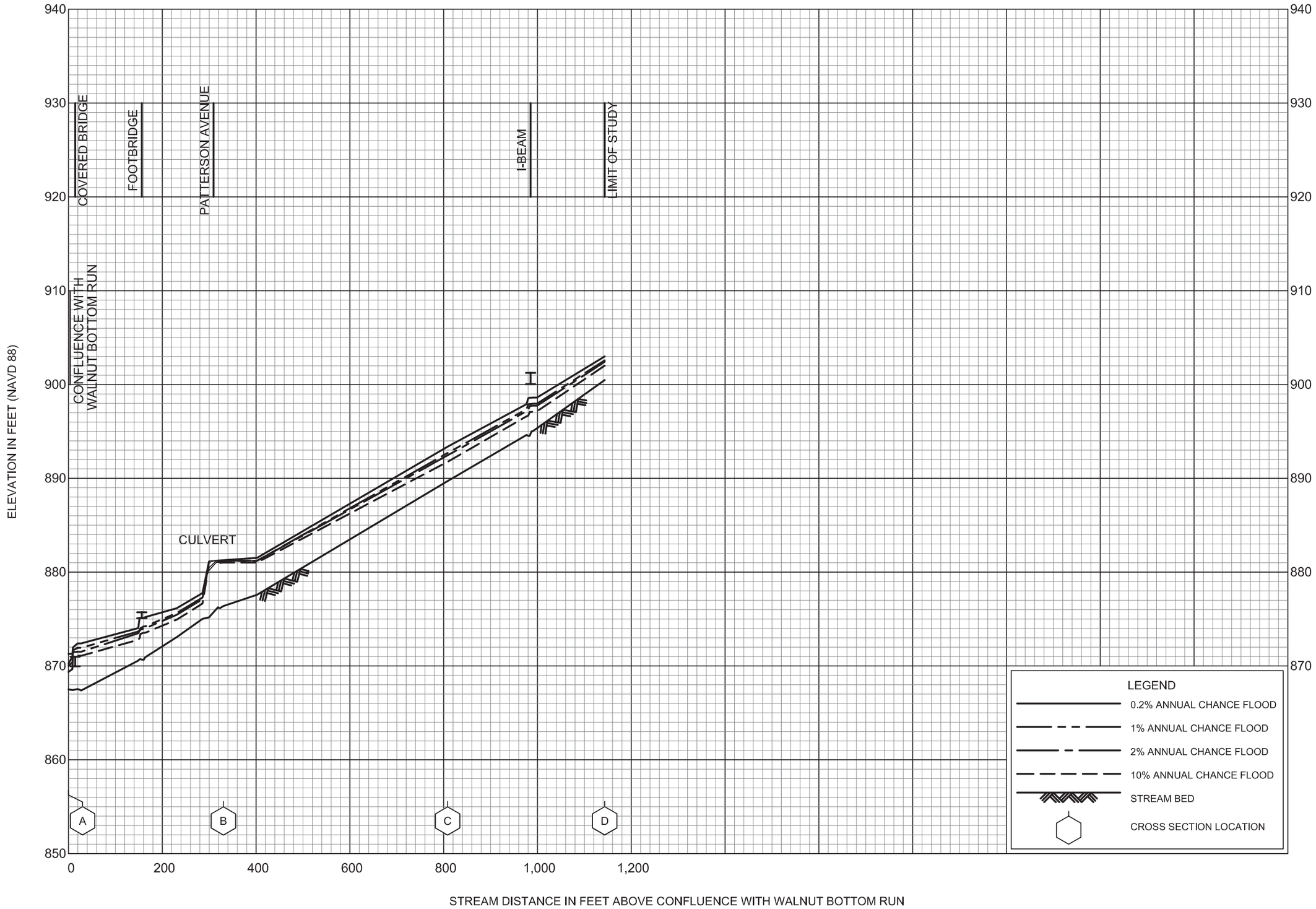


FLOOD PROFILES

TRIBUTARY TO WALNUT BOTTOM RUN

FEDERAL EMERGENCY MANAGEMENT AGENCY

BEAVER COUNTY, PA

(ALL JURISDICTIONS)

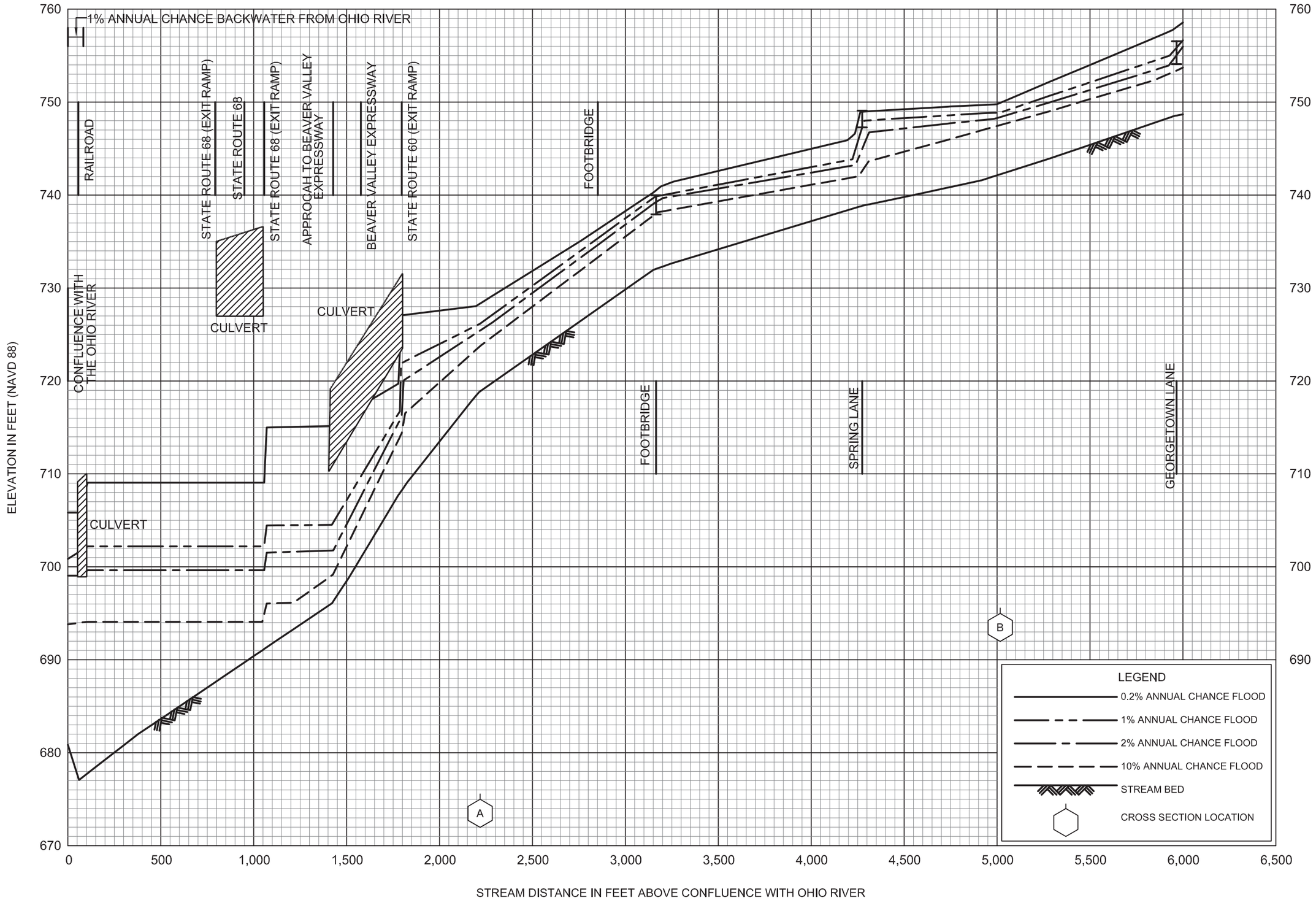


FLOOD PROFILES

TWO MILE RUN

FEDERAL EMERGENCY MANAGEMENT AGENCY

BEAVER COUNTY , PA

(ALL JURISDICTIONS)

123P

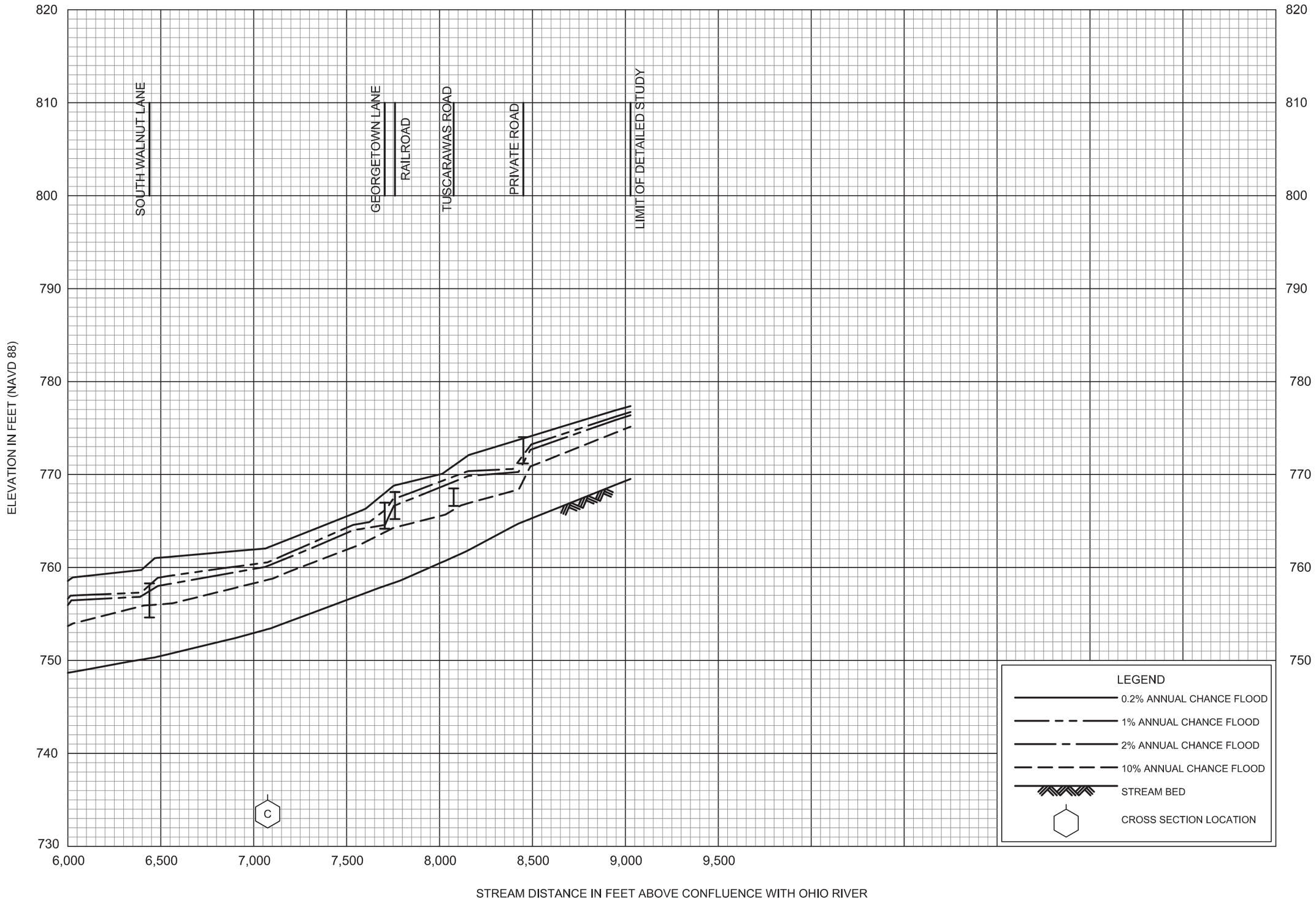


FLOOD PROFILES

TWO MILE RUN

FEDERAL EMERGENCY MANAGEMENT AGENCY

BEAVER COUNTY , PA

(ALL JURISDICTIONS)

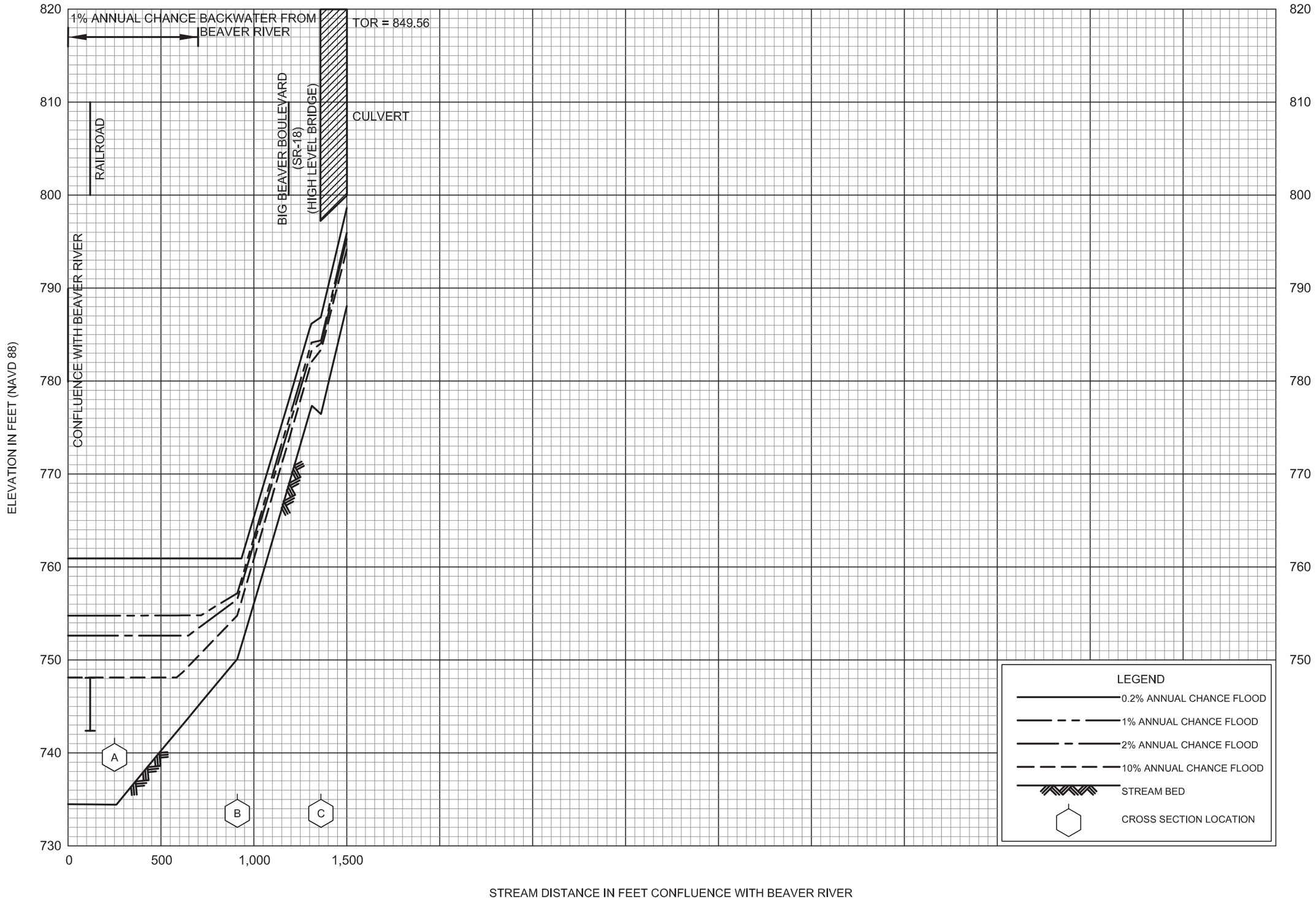


FLOOD PROFILES

WALLACE RUN

FEDERAL EMERGENCY MANAGEMENT AGENCY

BEAVER COUNTY, PA

(ALL JURISDICTIONS)

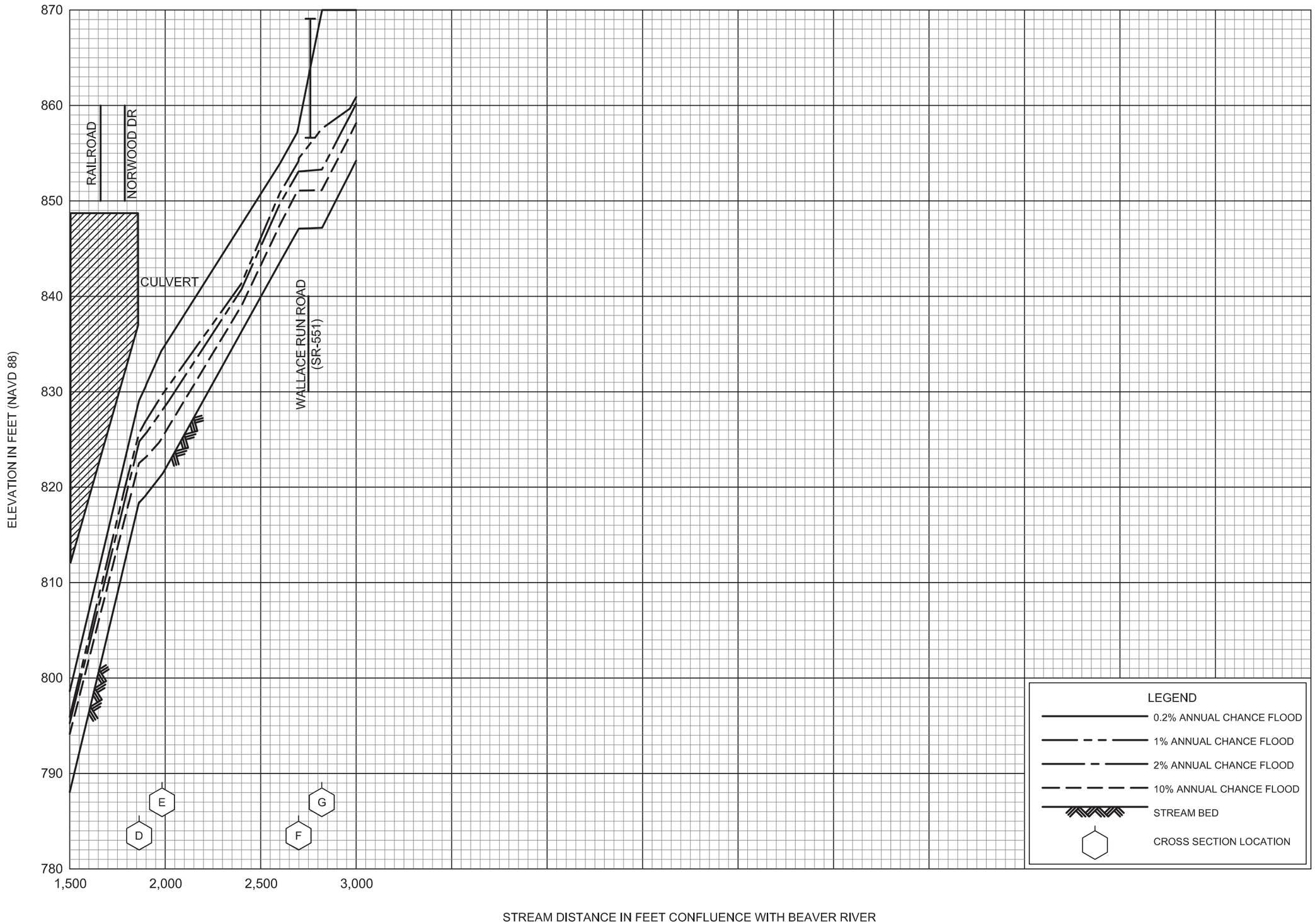


FLOOD PROFILES

WALLACE RUN

FEDERAL EMERGENCY MANAGEMENT AGENCY

BEAVER COUNTY, PA

(ALL JURISDICTIONS)

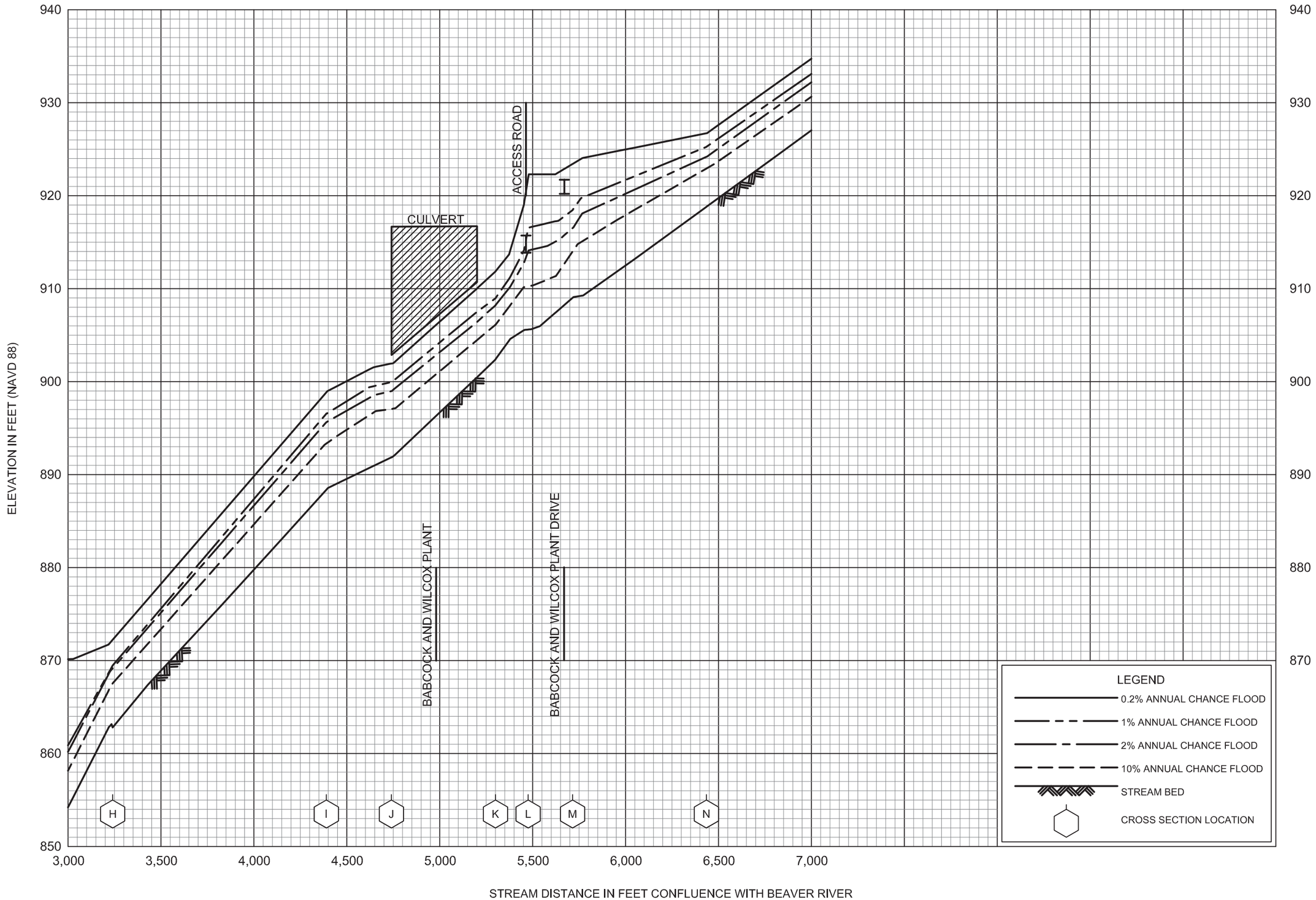


FLOOD PROFILES

WALLACE RUN

FEDERAL EMERGENCY MANAGEMENT AGENCY

BEAVER COUNTY, PA

(ALL JURISDICTIONS)

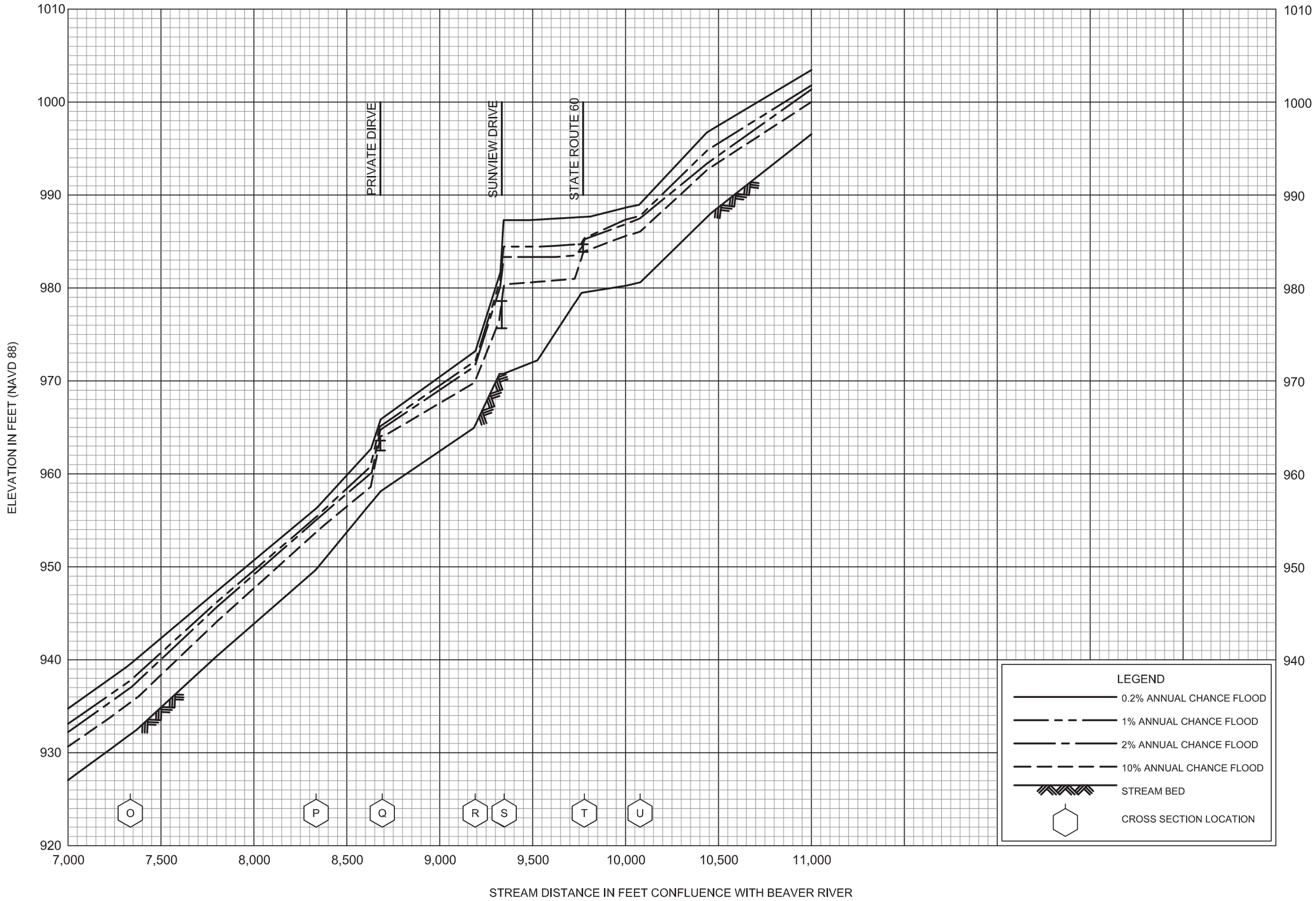


FLOOD PROFILES

WALLACE RUN

FEDERAL EMERGENCY MANAGEMENT AGENCY

BEAVER COUNTY, PA

(ALL JURISDICTIONS)

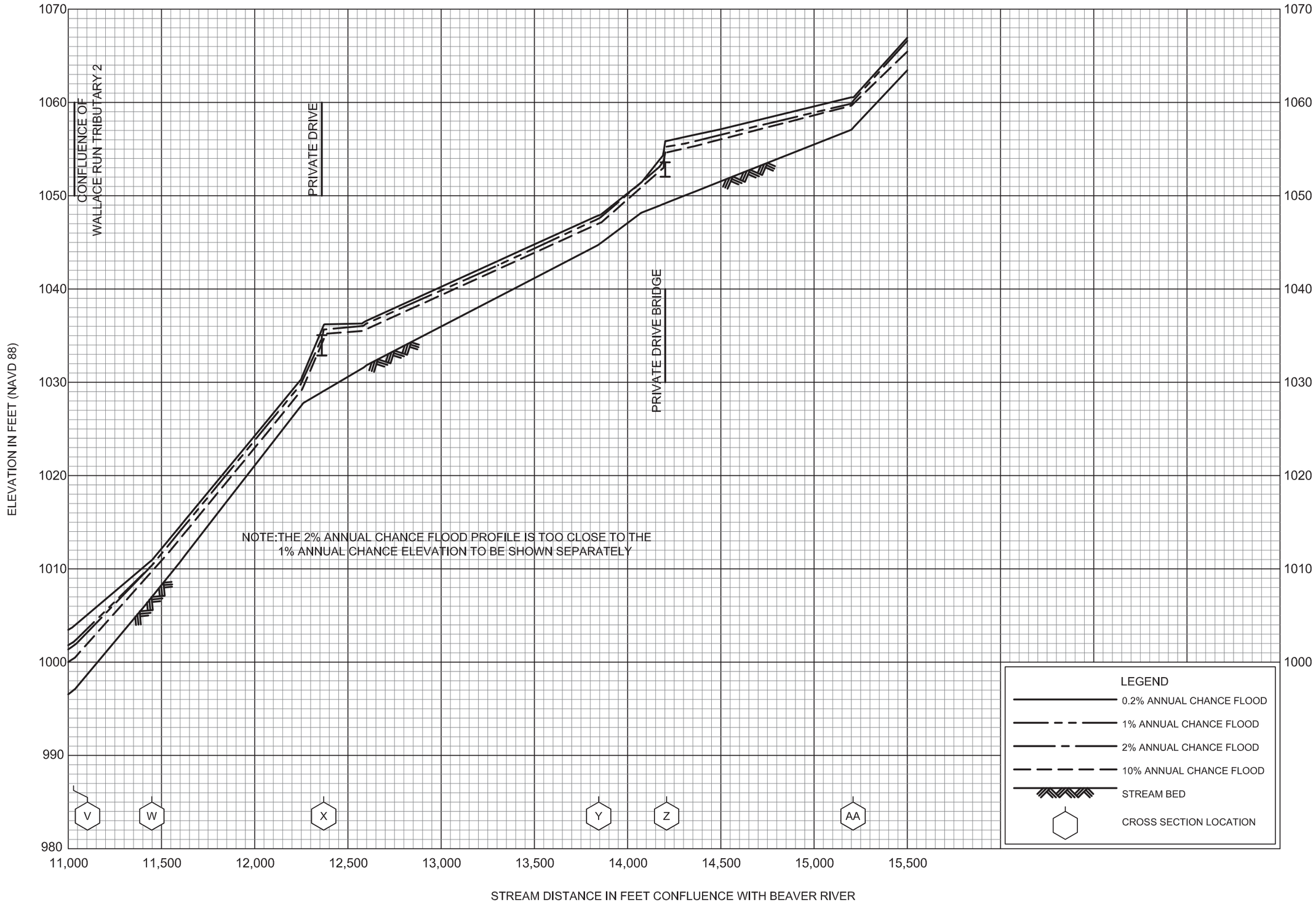


FLOOD PROFILES

WALLACE RUN

FEDERAL EMERGENCY MANAGEMENT AGENCY

BEAVER COUNTY, PA

(ALL JURISDICTIONS)

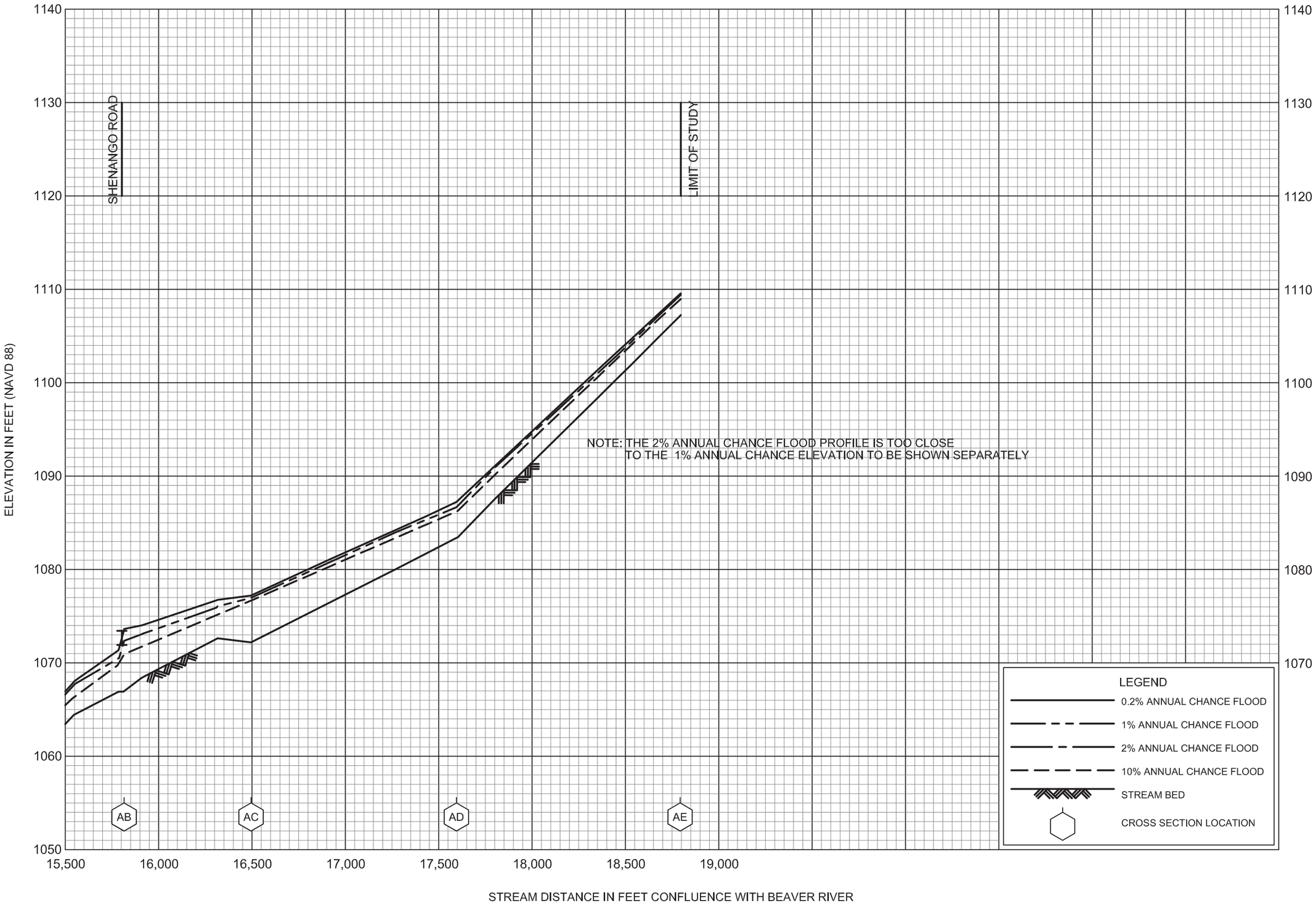


FLOOD PROFILES

WALLACE RUN

FEDERAL EMERGENCY MANAGEMENT AGENCY

BEAVER COUNTY, PA

(ALL JURISDICTIONS)

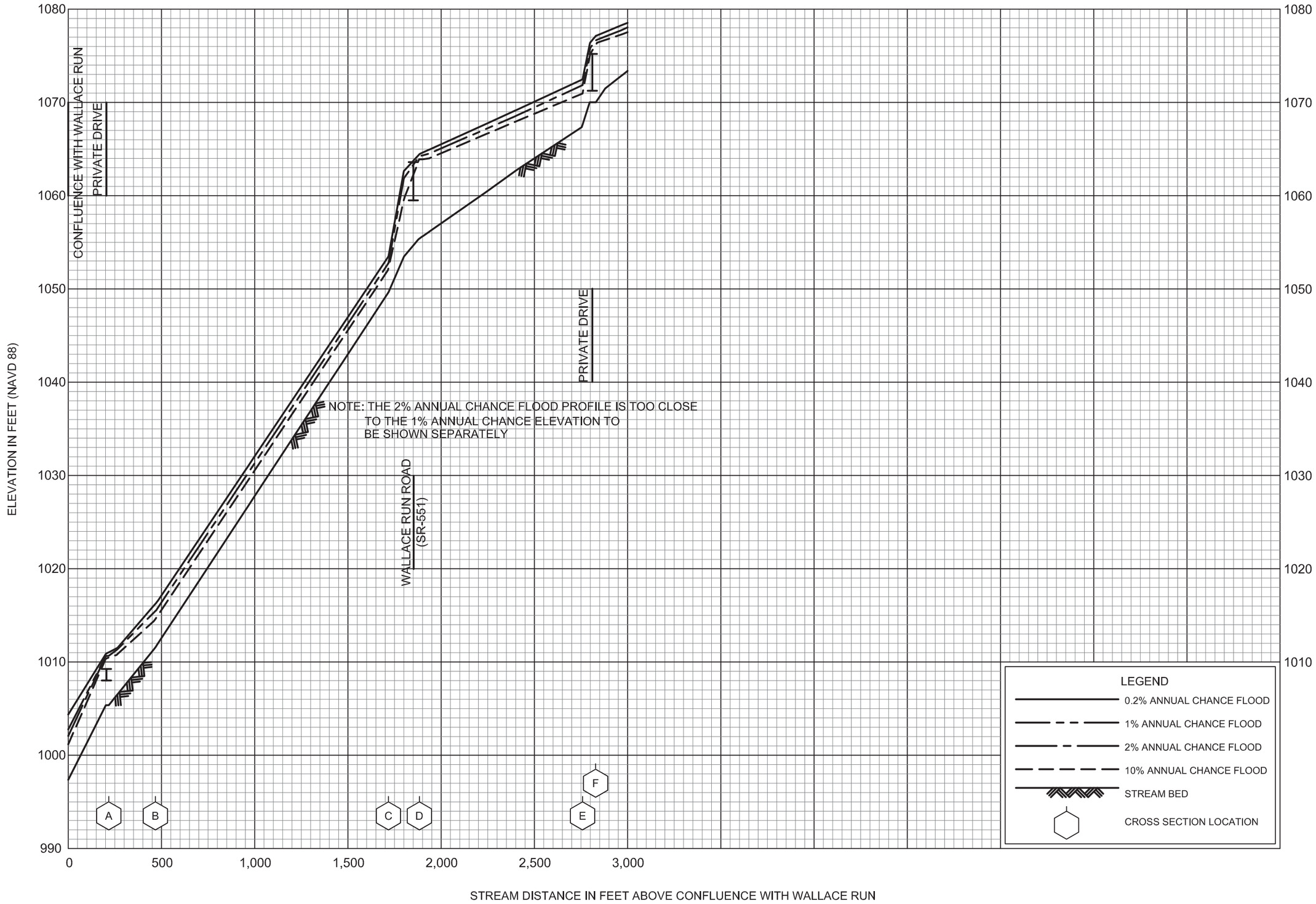


FLOOD PROFILES

WALLACE RUN TRIBUTARY 2

FEDERAL EMERGENCY MANAGEMENT AGENCY

BEAVER COUNTY, PA

(ALL JURISDICTIONS)

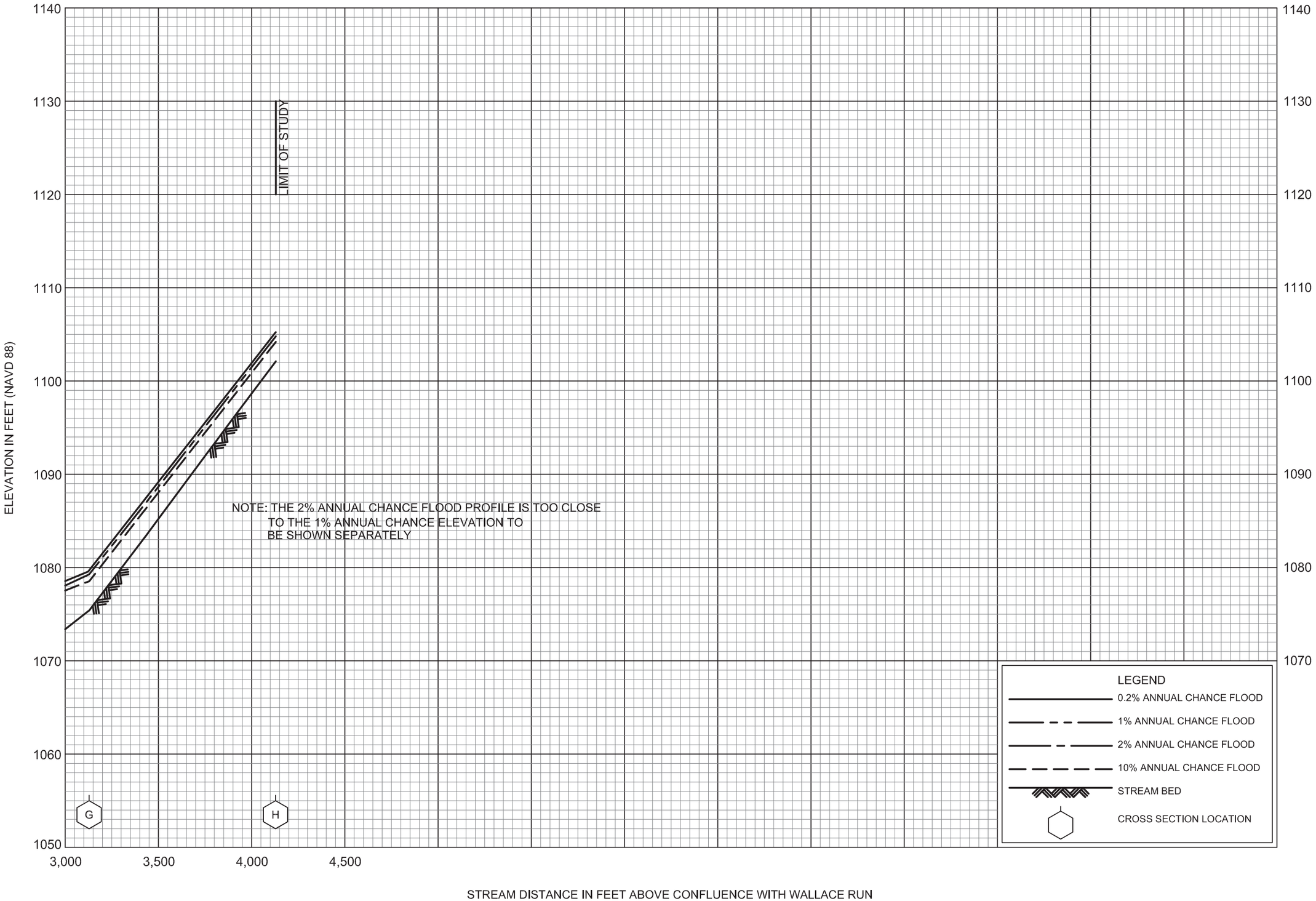


FLOOD PROFILES

WALLACE RUN TRIBUTARY 2

FEDERAL EMERGENCY MANAGEMENT AGENCY

BEAVER COUNTY, PA

(ALL JURISDICTIONS)

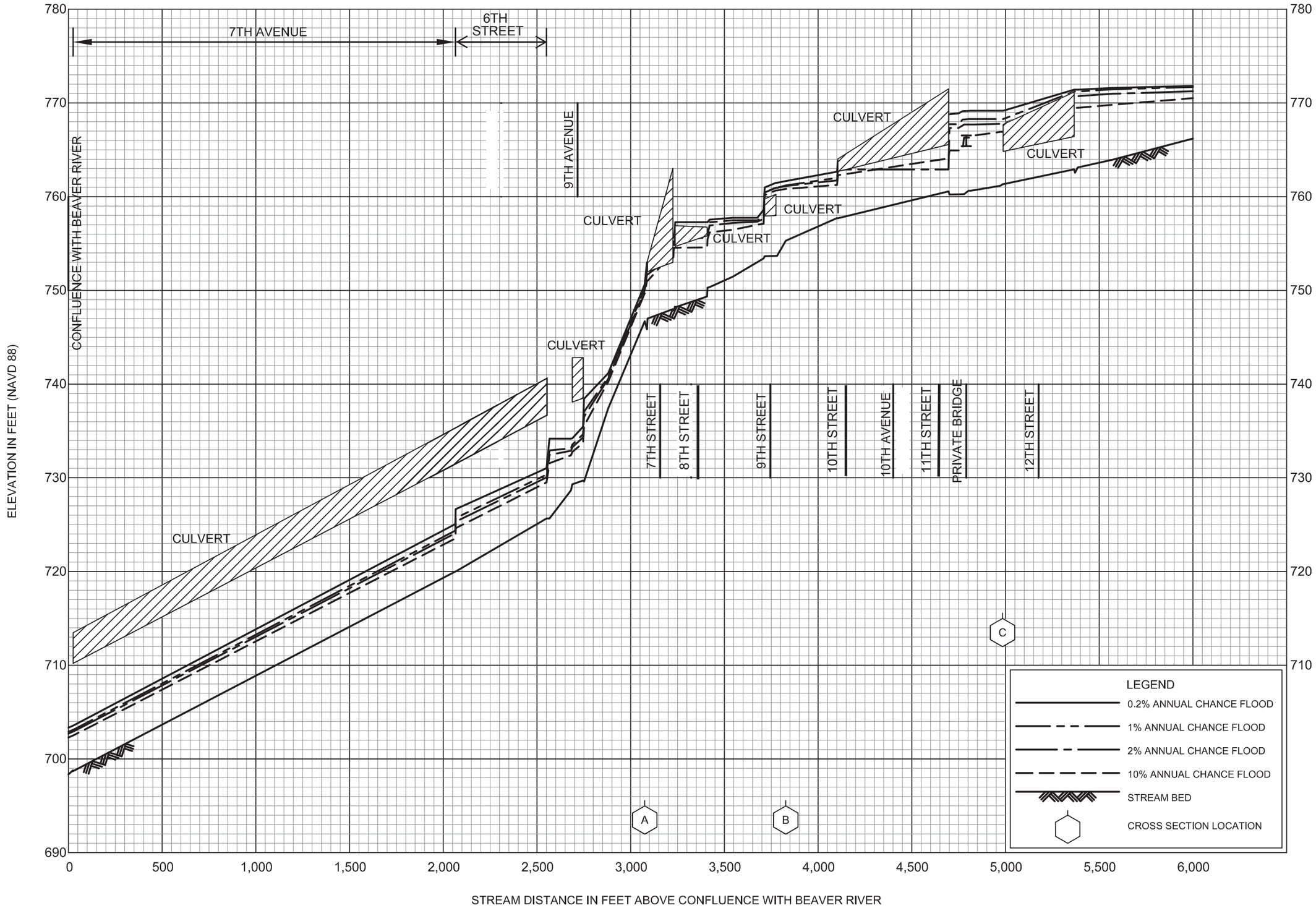


FLOOD PROFILES

WALNUT BOTTOM RUN

FEDERAL EMERGENCY MANAGEMENT AGENCY

BEAVER COUNTY, PA

(ALL JURISDICTIONS)

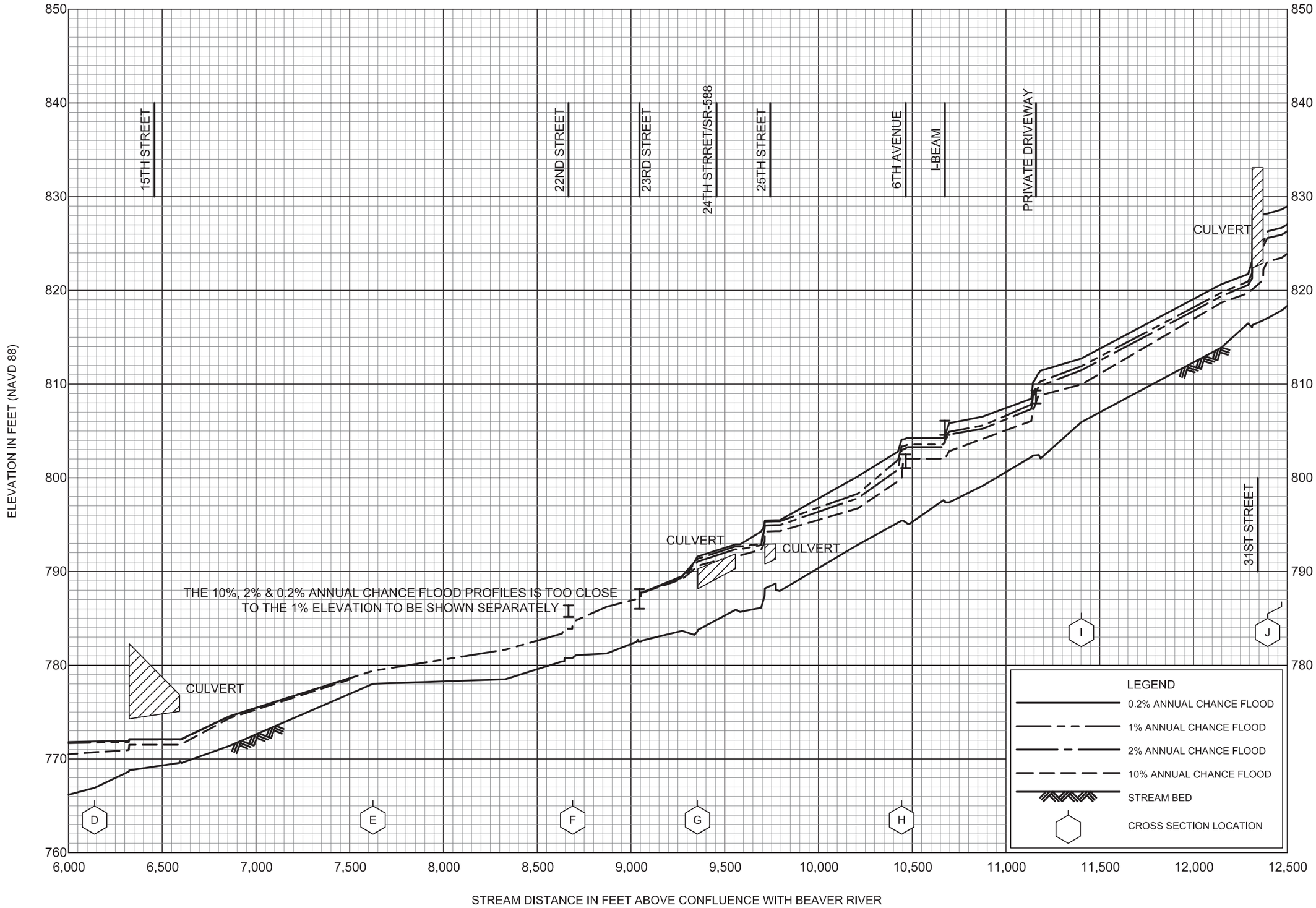


FLOOD PROFILES

WALNUT BOTTOM RUN

FEDERAL EMERGENCY MANAGEMENT AGENCY

BEAVER COUNTY, PA

(ALL JURISDICTIONS)

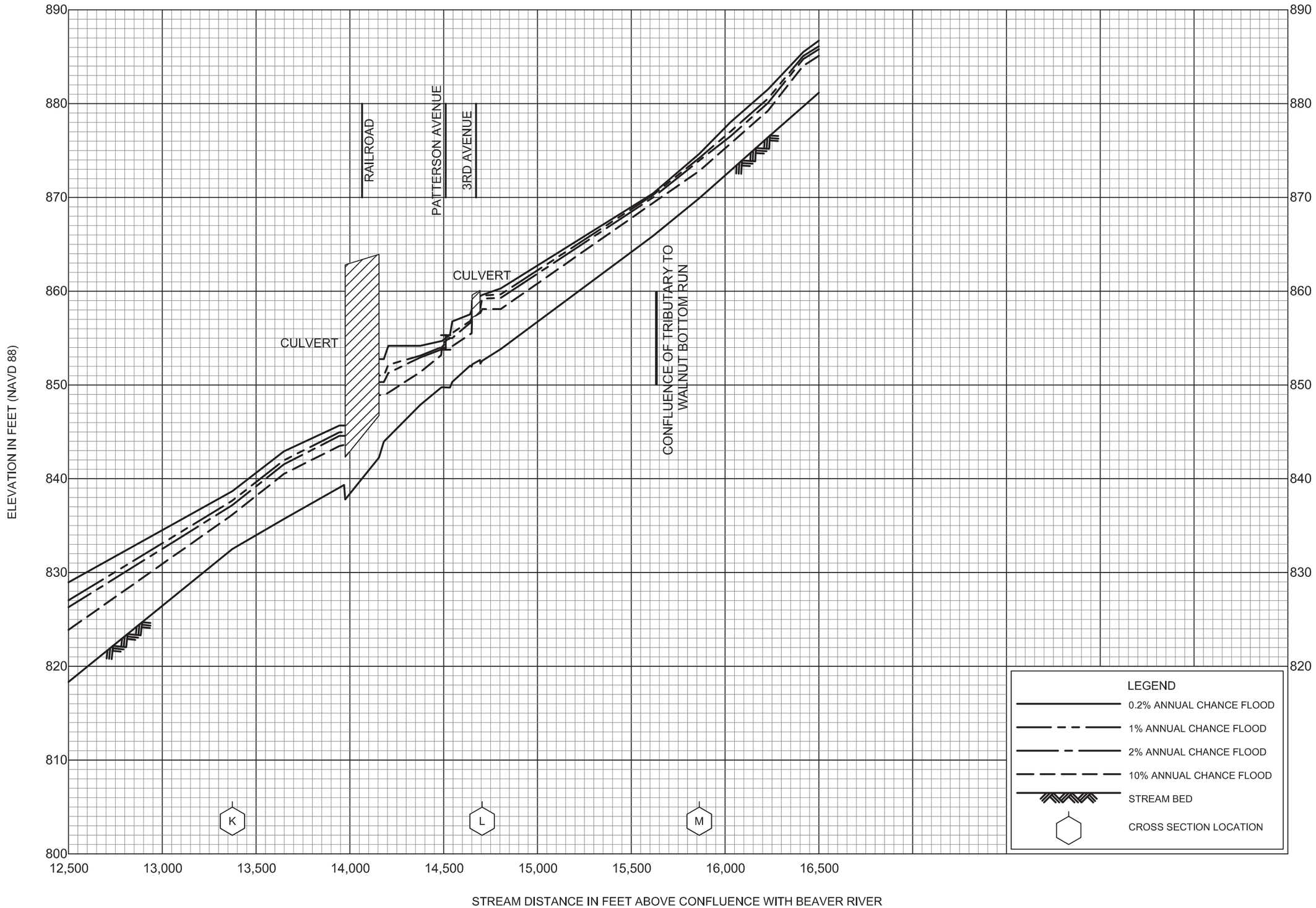


FLOOD PROFILES

WALNUT BOTTOM RUN

FEDERAL EMERGENCY MANAGEMENT AGENCY

BEAVER COUNTY, PA

(ALL JURISDICTIONS)

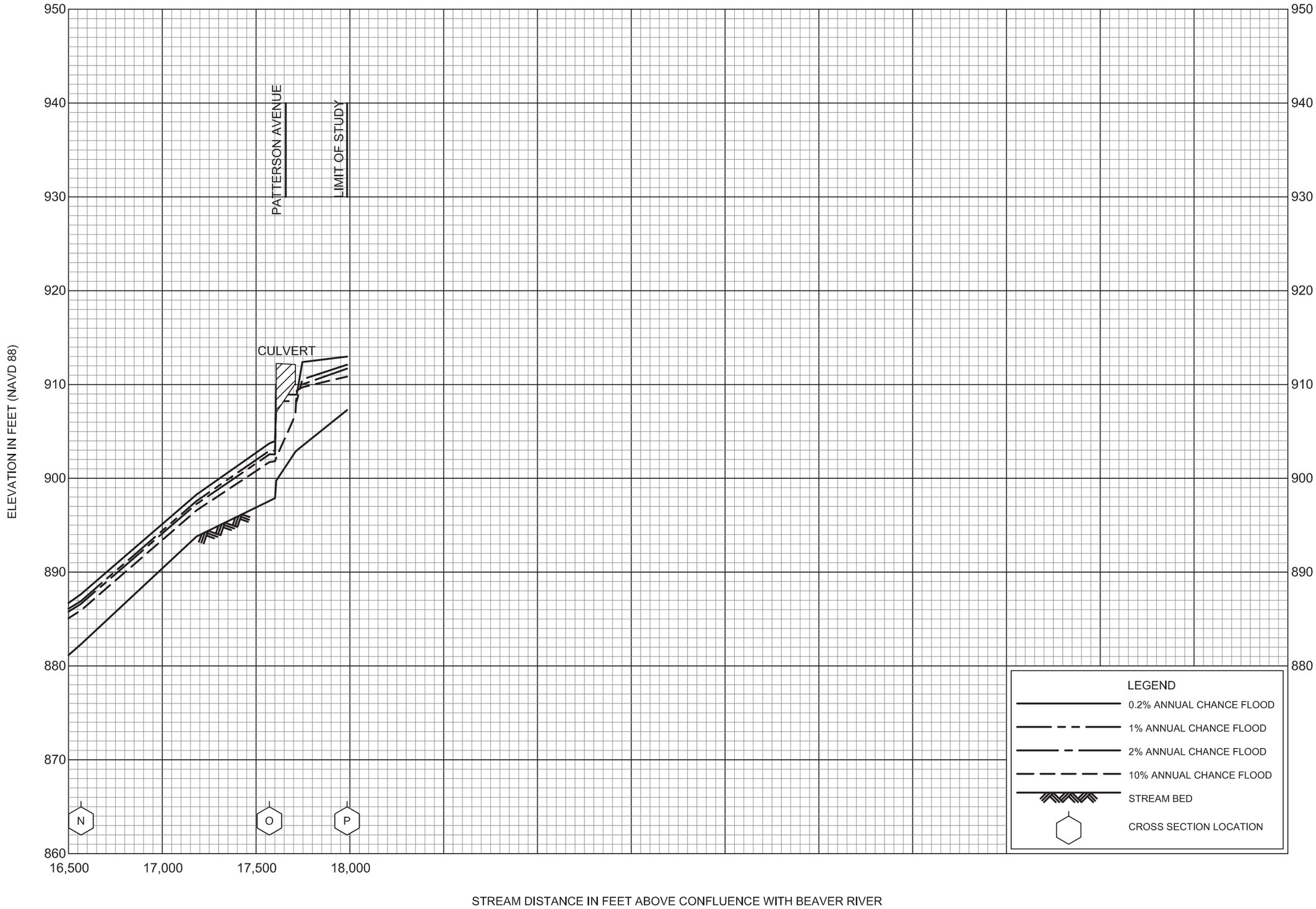


FLOOD PROFILES

WALNUT BOTTOM RUN

FEDERAL EMERGENCY MANAGEMENT AGENCY

BEAVER COUNTY, PA

(ALL JURISDICTIONS)

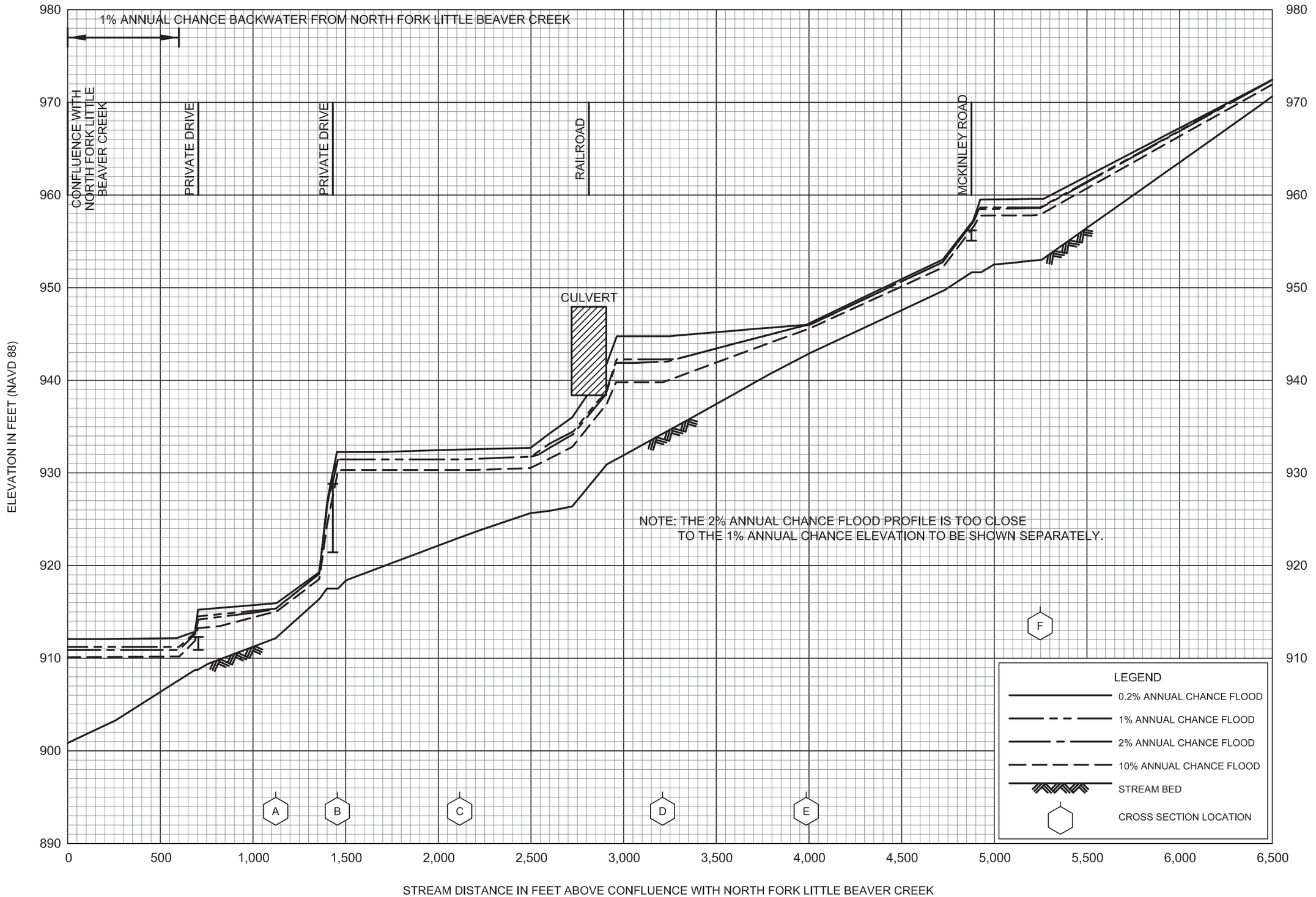


FLOOD PROFILES

WEST CLARKS RUN

FEDERAL EMERGENCY MANAGEMENT AGENCY

BEAVER COUNTY, PA

(ALL JURISDICTIONS)

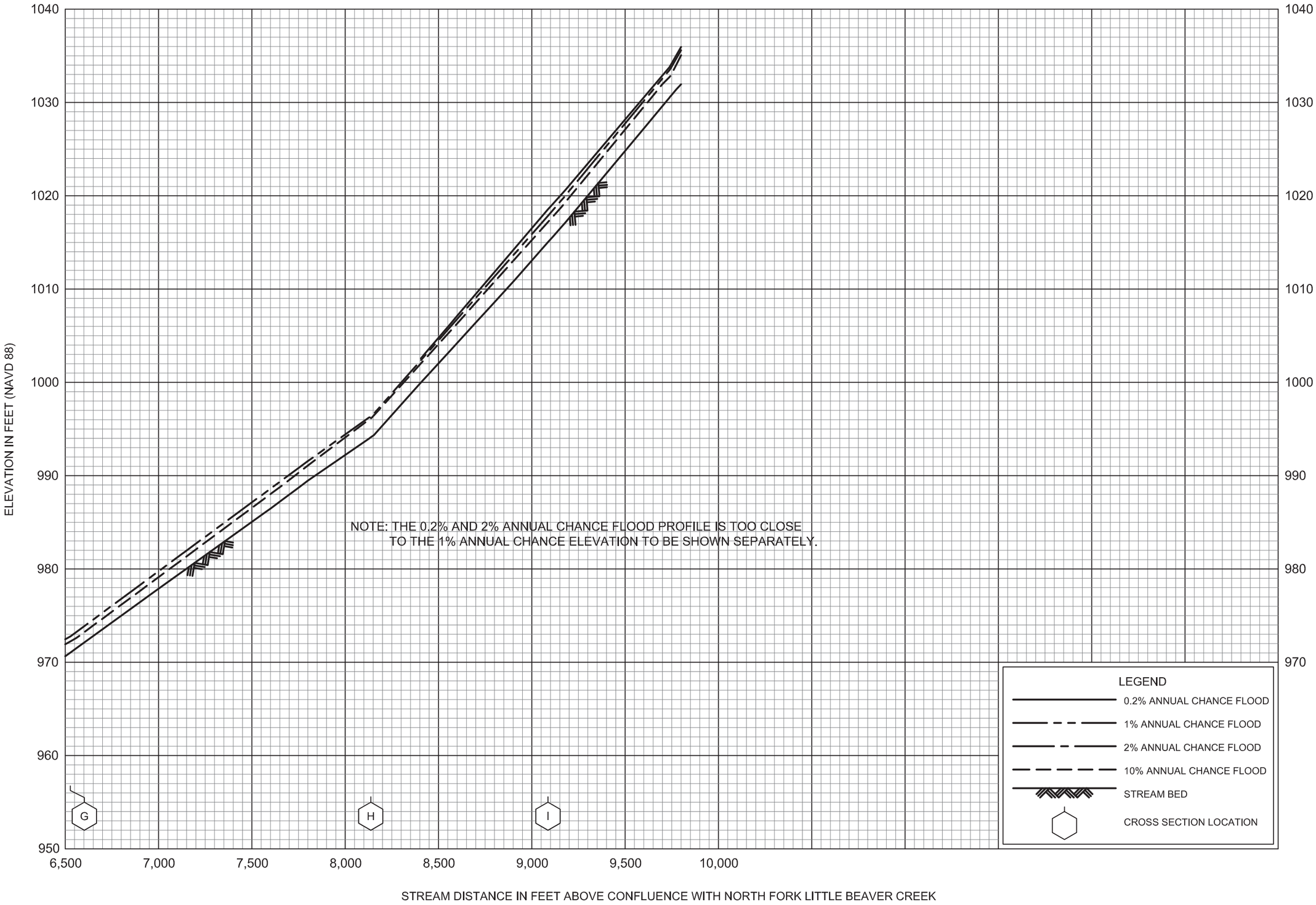


FLOOD PROFILES

WEST CLARKS RUN

FEDERAL EMERGENCY MANAGEMENT AGENCY

BEAVER COUNTY, PA

(ALL JURISDICTIONS)

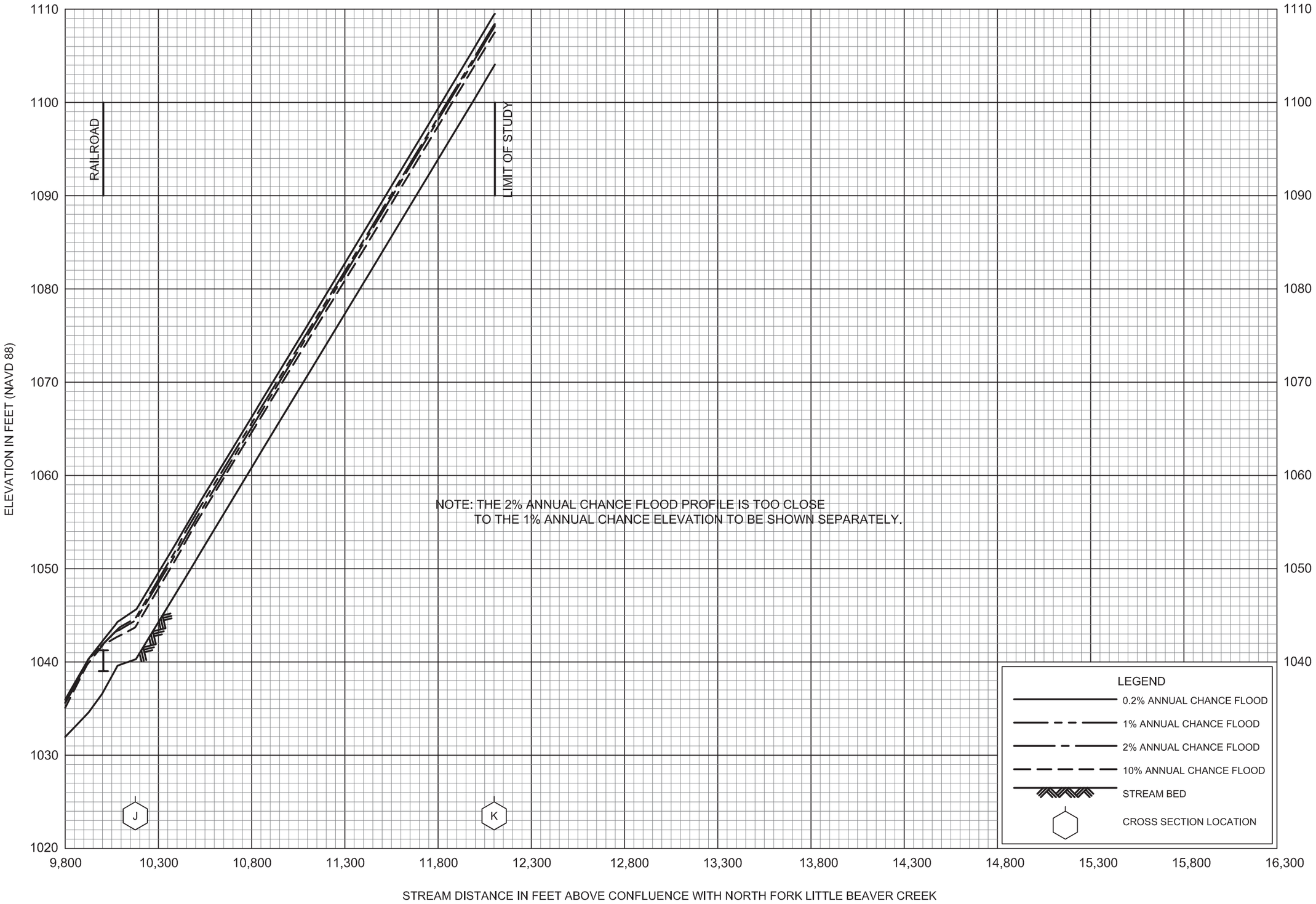


FLOOD PROFILES

WEST CLARKS RUN

FEDERAL EMERGENCY MANAGEMENT AGENCY

BEAVER COUNTY, PA

(ALL JURISDICTIONS)