

# FLOOD INSURANCE STUDY

VOLUME 2 OF 3



## BEAVER COUNTY, PENNSYLVANIA (ALL JURISDICTIONS)

Beaver County



COMMUNITY NAME	COMMUNITY NUMBER	COMMUNITY NAME	COMMUNITY NUMBER
ALIQUIPPA, CITY OF	420101	HOMEWOOD, BOROUGH OF	422318
AMBRIDGE, BOROUGH OF	420102	HOOKSTOWN, BOROUGH OF	422319
BADEN, BOROUGH OF	420103	HOPEWELL, TOWNSHIP OF	421321
BEAVER, BOROUGH OF	420104	INDEPENDENCE, TOWNSHIP OF	421323
BEAVER FALLS, CITY OF	420105	INDUSTRY, BOROUGH OF	420113
BIG BEAVER, BOROUGH OF	422307	KOPPEL, BOROUGH OF	422320
BRIDGEWATER, BOROUGH OF	420106	MARION, TOWNSHIP OF	422249
BRIGHTON, TOWNSHIP OF	422309	MIDLAND, BOROUGH OF	422321
CENTER, TOWNSHIP OF	422310	MONACA, BOROUGH OF	420114
CHIPPEWA, TOWNSHIP OF	422311	NEW BRIGHTON, BOROUGH OF	420115
CONWAY, BOROUGH OF	420107	NEW GALILEE, BOROUGH OF	422322
DARLINGTON, BOROUGH OF	421319	NEW SEWICKLEY, TOWNSHIP OF	422323
DARLINGTON, TOWNSHIP OF	422312	NORTH SEWICKLEY, TOWNSHIP OF	421161
DAUGHERTY, TOWNSHIP OF	422313	OHIOVILLE, BOROUGH OF	422324
EAST ROCHESTER, BOROUGH OF	420108	PATTERSON, TOWNSHIP OF	422326
EASTVALE, BOROUGH OF	422314	PATTERSON HEIGHTS, BOROUGH OF	422325
ECONOMY, BOROUGH OF	420109	POTTER, TOWNSHIP OF	422327
FALLSTON, BOROUGH OF	420110	PULASKI, TOWNSHIP OF	422328
*FRANKFORT SPRINGS, BOROUGH OF	422315	RACCOON, TOWNSHIP OF	421220
FRANKLIN, TOWNSHIP OF	421065	ROCHESTER, BOROUGH OF	420116
FREEDOM, BOROUGH OF	420111	ROCHESTER, TOWNSHIP OF	421322
GEORGETOWN, BOROUGH OF	422316	SHIPPINGPORT, BOROUGH OF	420117
GLASGOW, BOROUGH OF	420112	SOUTH BEAVER, TOWNSHIP OF	422329
GREENE, TOWNSHIP OF	422317	SOUTH HEIGHTS, BOROUGH OF	422330
HANOVER, TOWNSHIP OF	421223	VANPORT, TOWNSHIP OF	421320
HARMONY, TOWNSHIP OF	421038	WEST MAYFIELD, BOROUGH OF	422331
		WHITE, TOWNSHIP OF	420057

\*No Special Flood Hazard Areas Identified

Effective:  
August 17, 2015



Federal Emergency Management Agency

FLOOD INSURANCE STUDY NUMBER  
42007CV002A

**NOTICE TO  
FLOOD INSURANCE STUDY USERS**

Communities participating in the National Flood Insurance Program (NFIP) have established repositories of flood hazard data for floodplain management and flood insurance purposes. This Flood Insurance Study (FIS) report may not contain all data available within the Community Map Repository. It is advisable to contact the Community Map Repository for any additional data.

The Federal Emergency Management Agency (FEMA) may revise and republish part or all of this FIS report at any time. In addition, FEMA may revise part of this FIS report by the Letter of Map Revision (LOMR) process, which does not involve republication or redistribution of the FIS report. It is, therefore, the responsibility of the user to consult with community officials and to check the Community Map Repository to obtain the most current FIS report components.

Selected Flood Insurance Rate Map (FIRM) panels for this community contain information that was previously shown separately on the corresponding Flood Boundary and Floodway Map (FBFM) panels (e.g., floodways, cross sections). In addition, former flood hazard zone designations have been changed as follows:

<u>Old Zone(s)</u>	<u>New Zone</u>
A1 through A30	AE
B	X
C	X

Initial Countywide FIS Effective Date: August 17, 2015

# TABLE OF CONTENTS

## Table of Content – Volume 1

<b>1.0</b>	<b>INTRODUCTION.....</b>	<b>1</b>
1.1	Purpose of Study.....	1
1.2	Authority and Acknowledgments .....	2
1.3	Coordination .....	6
<b>2.0</b>	<b>AREA STUDIED .....</b>	<b>8</b>
2.1	Scope of Study .....	8
2.2	Community Description.....	12
2.3	Principal Flood Problems.....	16
2.4	Flood Protection Measures .....	21
<b>3.0</b>	<b>ENGINEERING METHODS .....</b>	<b>23</b>
3.1	Hydrologic Analyses.....	23
3.2	Hydraulic Analyses.....	37
3.3	Vertical Datum.....	42
<b>4.0</b>	<b>FLOODPLAIN MANAGEMENT APPLICATIONS .....</b>	<b>43</b>
4.1	Floodplain Boundaries .....	44
4.2	Floodways.....	45
<b>5.0</b>	<b>INSURANCE APPLICATIONS .....</b>	<b>90</b>
<b>6.0</b>	<b>FLOOD INSURANCE RATE MAP .....</b>	<b>91</b>
<b>7.0</b>	<b>OTHER STUDIES .....</b>	<b>96</b>
<b>8.0</b>	<b>LOCATION OF DATA .....</b>	<b>96</b>
<b>9.0</b>	<b>BIBLIOGRAPHY AND REFERENCES .....</b>	<b>96</b>

## FIGURES

Figure 1 – Floodway Schematic .....	46
-------------------------------------	----

**Table of Content – Volume 1 (continued)**

**TABLES**

Table 1 – Initial and Final CCO Meetings .....	6
Table 2 – Areas Studied by Detailed Methods .....	9
Table 3 – Stream Name Changes .....	11
Table 4 – Major Floods on the Beaver River at the City of Beaver Falls .....	16
Table 5 – Major Floods on Connoquenessing Creek at Hazen Road Bridge.....	18
Table 6 – Flood of Record at Dashield Lock and Dam Upper Gage Ohio River Mile 13.3 .....	19
Table 7 – Highest Floods at Montgomery Locks & Dam Upper Gage Ohio River Mile 31.7 ..	19
Table 8 – Floods of Record on the Ohio River at Sewickley, Pennsylvania .....	20
Table 9 – Record Floods on Raccoon Creek at Moffats Mills.....	20
Table 10 – Flood Control Dams and Reservoirs Affecting Beaver County .....	22
Table 11 – Summary of Discharges .....	31
Table 12 – Manning’s “n” Values .....	41
Table 13 – Vertical Datum Conversion .....	43
Table 14 – Floodway Data .....	47
Table 15 – Community Map History .....	92

**Table of Content – Volume 2**

**EXHIBITS**

Exhibit 1 – Flood Profiles

Beaver River	Panels 01P-11P
Big Sewickley Creek	Panels 12P-17P
Big Sewickley Creek Tributary 1	Panels 18P-20P
Big Sewickley Creek Tributary 2	Panel 21P
Blockhouse Run	Panels 22P-24P
Blockhouse Run Tributary 1	Panels 25P-28P
Blockhouse Run Tributary 2	Panels 29P-31P
Brady Run	Panels 32P-33P
Brush Creek	Panels 34P-40P
Connoquenessing Creek	Panels 41P-51P
Connoquenessing Creek Bypass	Panels 52P-53P
Dutchman Run	Panels 54P-55P
Elkhorn Run	Panels 56P-59P
Elkhorn Run Tributary 1	Panel 60P
Lacock Run	Panels 61P-64P
Legionville Run	Panel 65P
Logtown Run	Panels 66P-68P
Logtown Run Tributary 1	Panel 69P
North Branch Moon Run	Panels 70P-71P
North Fork Big Sewickley Creek	Panels 72P-74P
North Fork Big Sewickley Creek Tributary 1	Panels 75P-76P
North Fork Little Beaver Creek	Panels 77P-79P

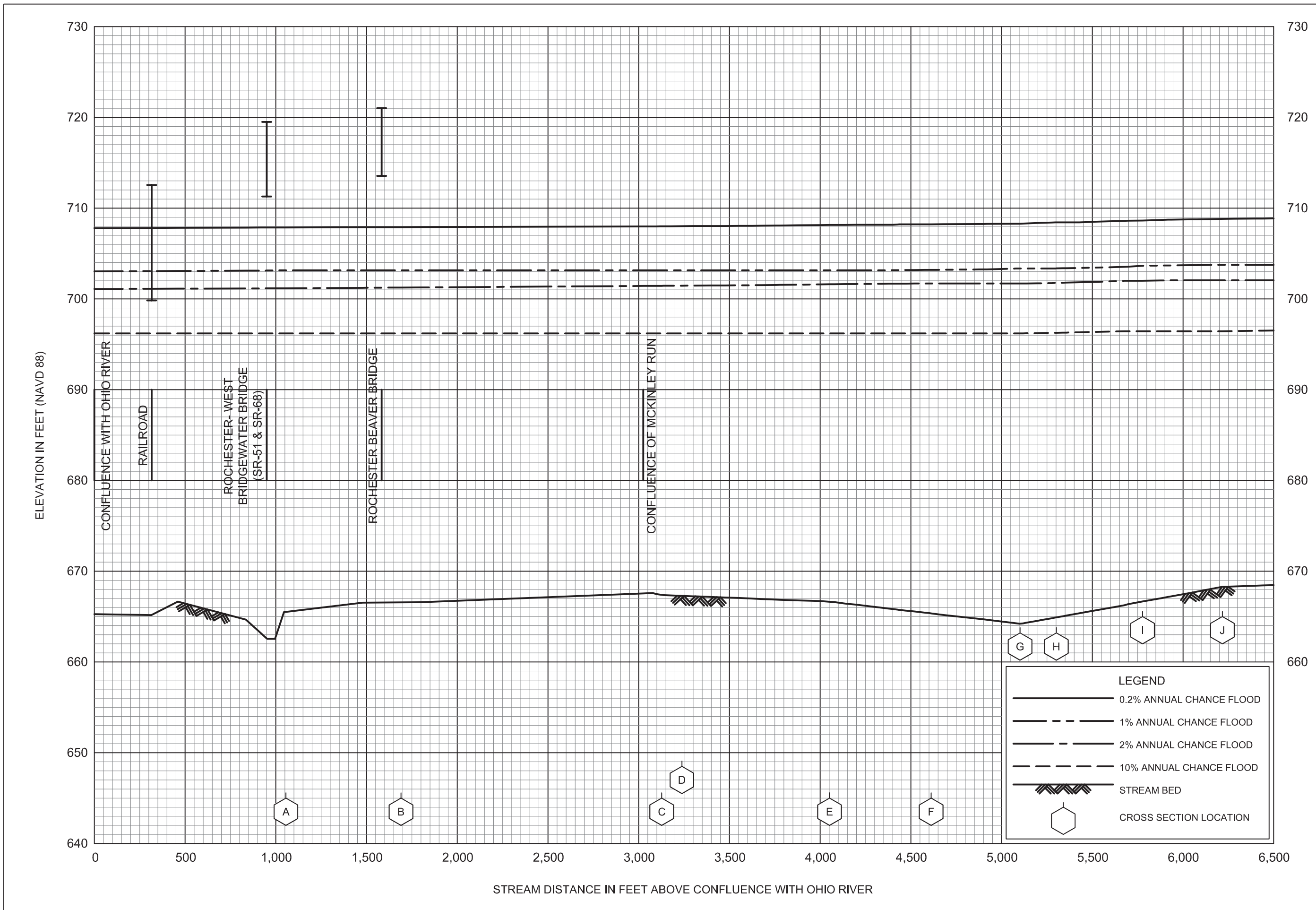


### Table of Content – Volume 3

#### Exhibit 1 – Flood Profiles (continued)

Ohio River	Panels 80P- 99P
Raccoon Creek	Panels 100P-105P
Shafers Run	Panel 106P
Shafers Run Tributary 1	Panels 107P-108P
Shafers Run Tributary 2	Panel 109P
South Branch Legionville Run	Panels 110P-111P
South Branch Legionville Run Tributary 1	Panel 112P
South Branch Moon Run	Panels 113P-114P
South Branch Moon Run Tributary 1	Panel 115P
Stockman Run	Panels 116P-120P
Trampmill Run	Panel 121P
Tributary to Walnut Bottom Run	Panel 122P
Two Mile Run	Panels 123P-124P
Wallace Run	Panels 125P-130P
Wallace Run Tributary 2	Panels 131P-132P
Walnut Bottom Run	Panels 133P-136P
West Clarks Run	Panels 137P-139P

#### Exhibit 2 – Flood Insurance Rate Map Index Flood Insurance Rate Map



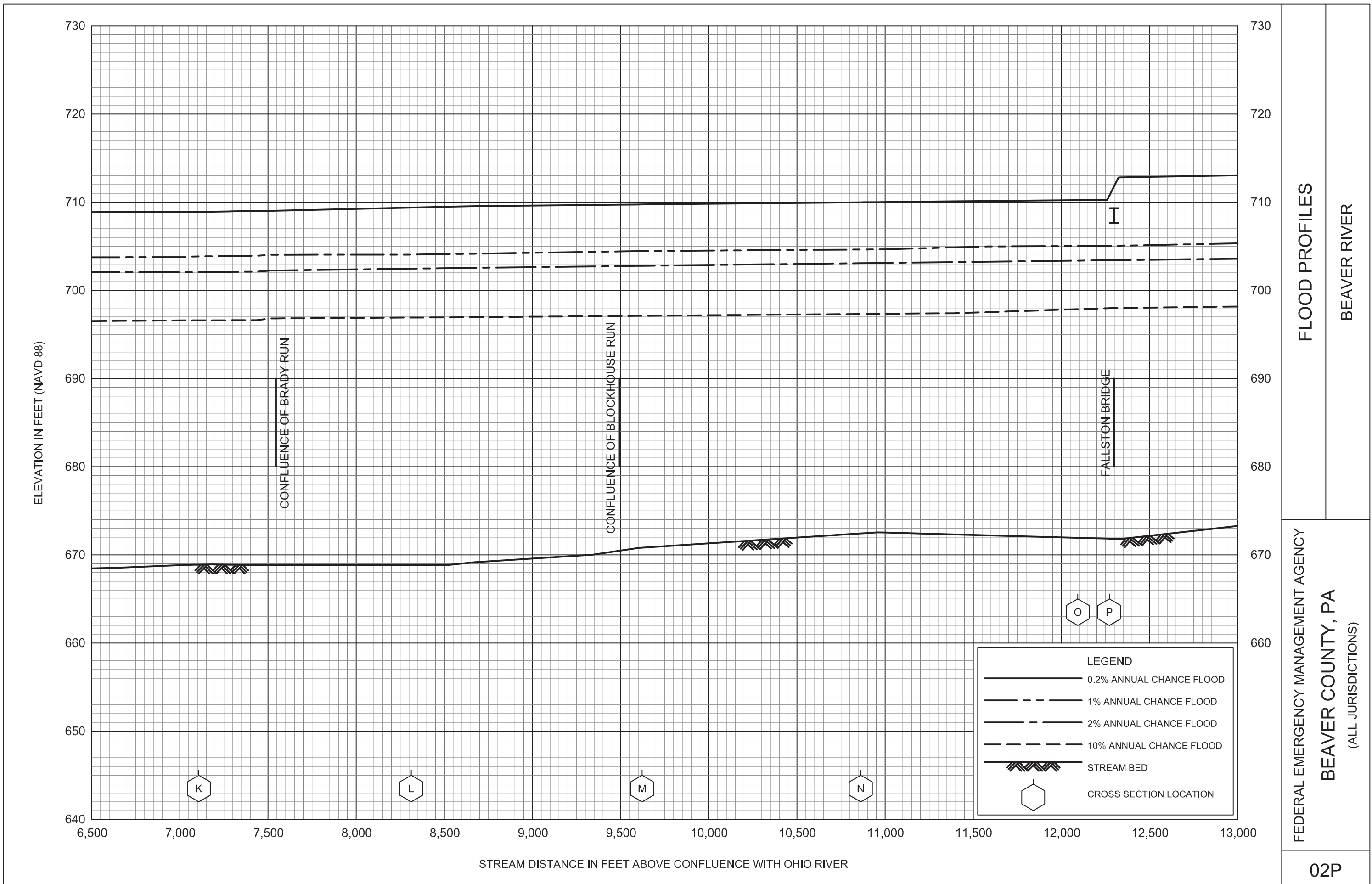
**FLOOD PROFILES**

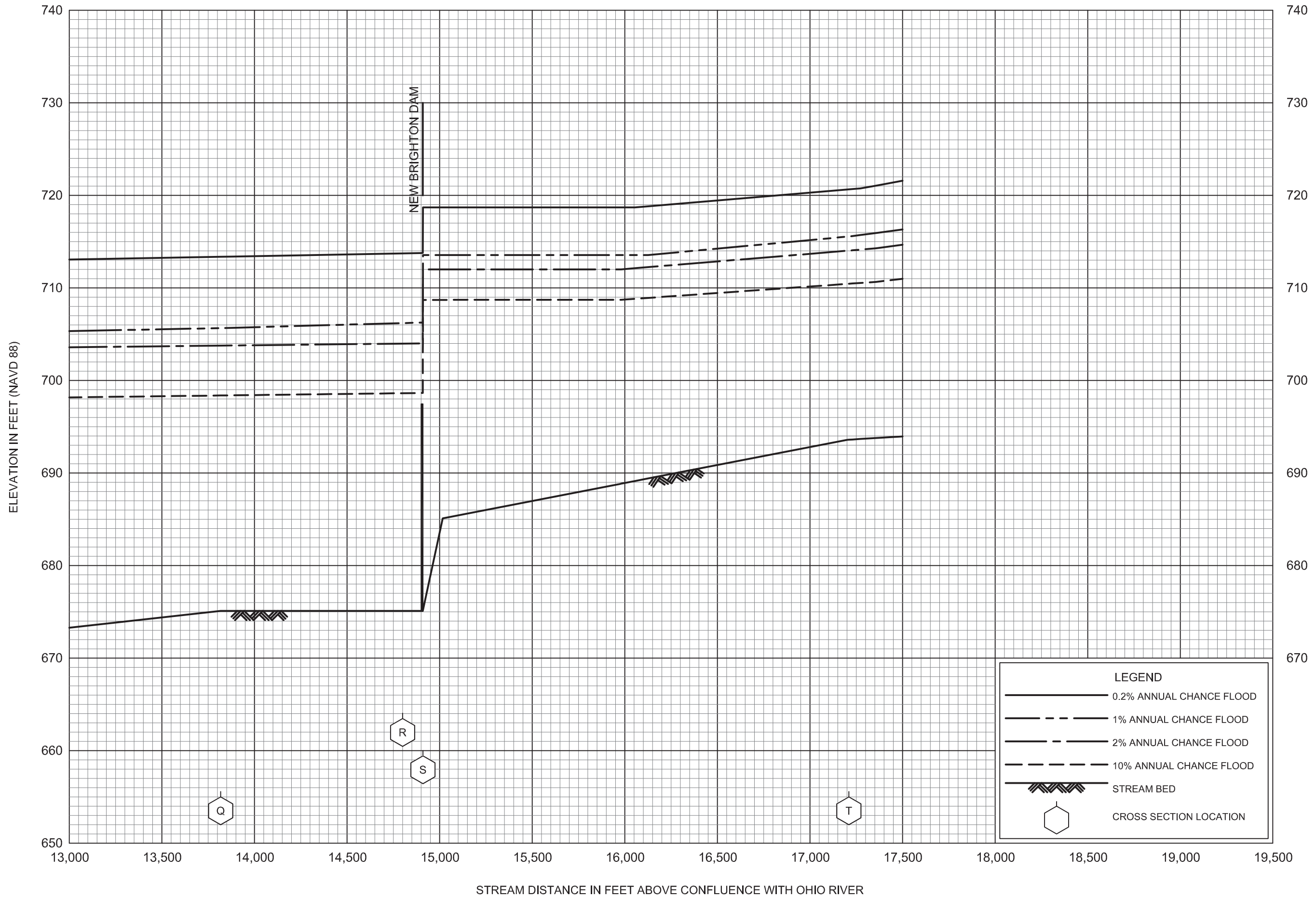
**BEAVER RIVER**

FEDERAL EMERGENCY MANAGEMENT AGENCY

**BEAVER COUNTY, PA**

(ALL JURISDICTIONS)





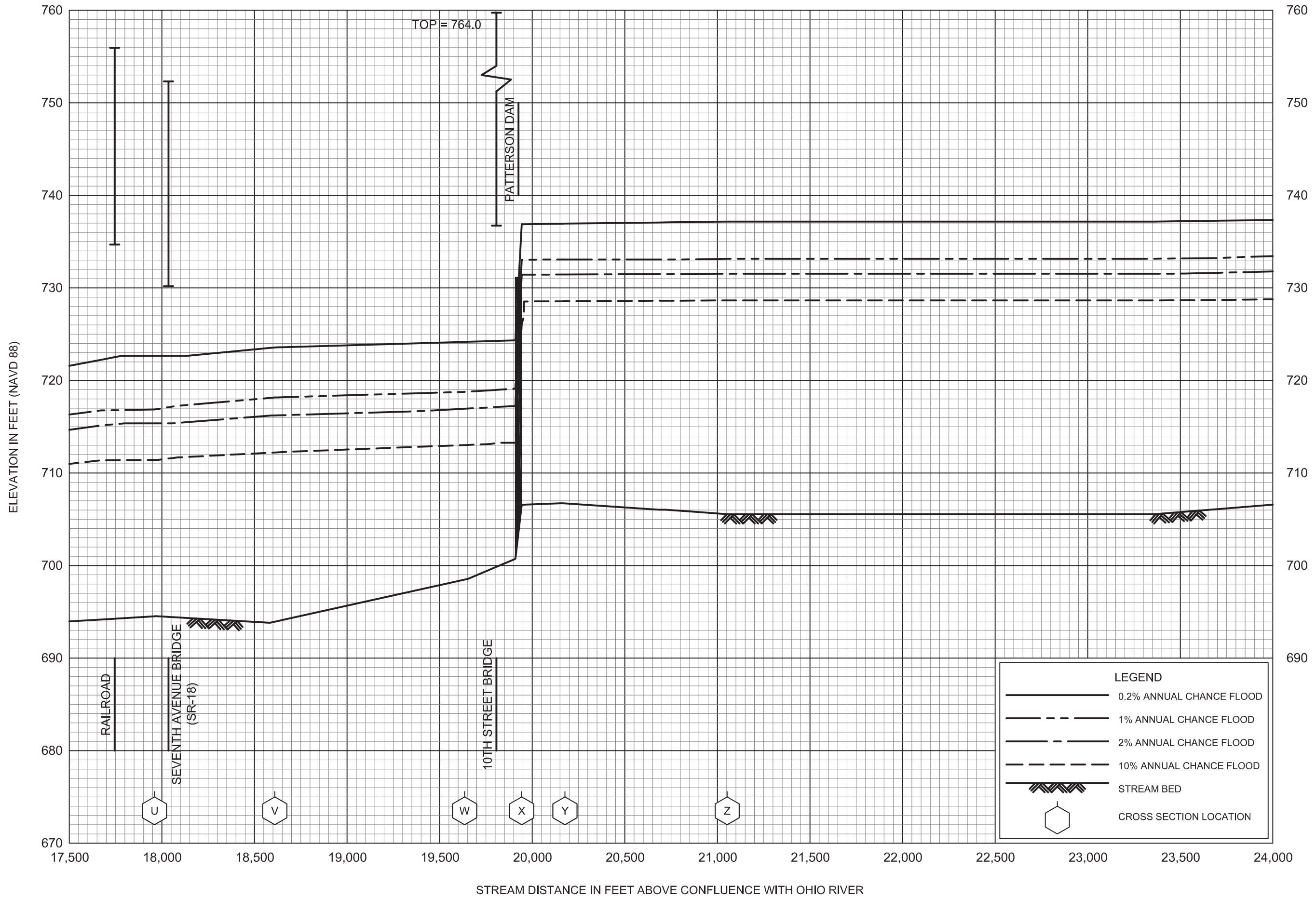
FLOOD PROFILES

BEAVER RIVER

FEDERAL EMERGENCY MANAGEMENT AGENCY

BEAVER COUNTY, PA

(ALL JURISDICTIONS)



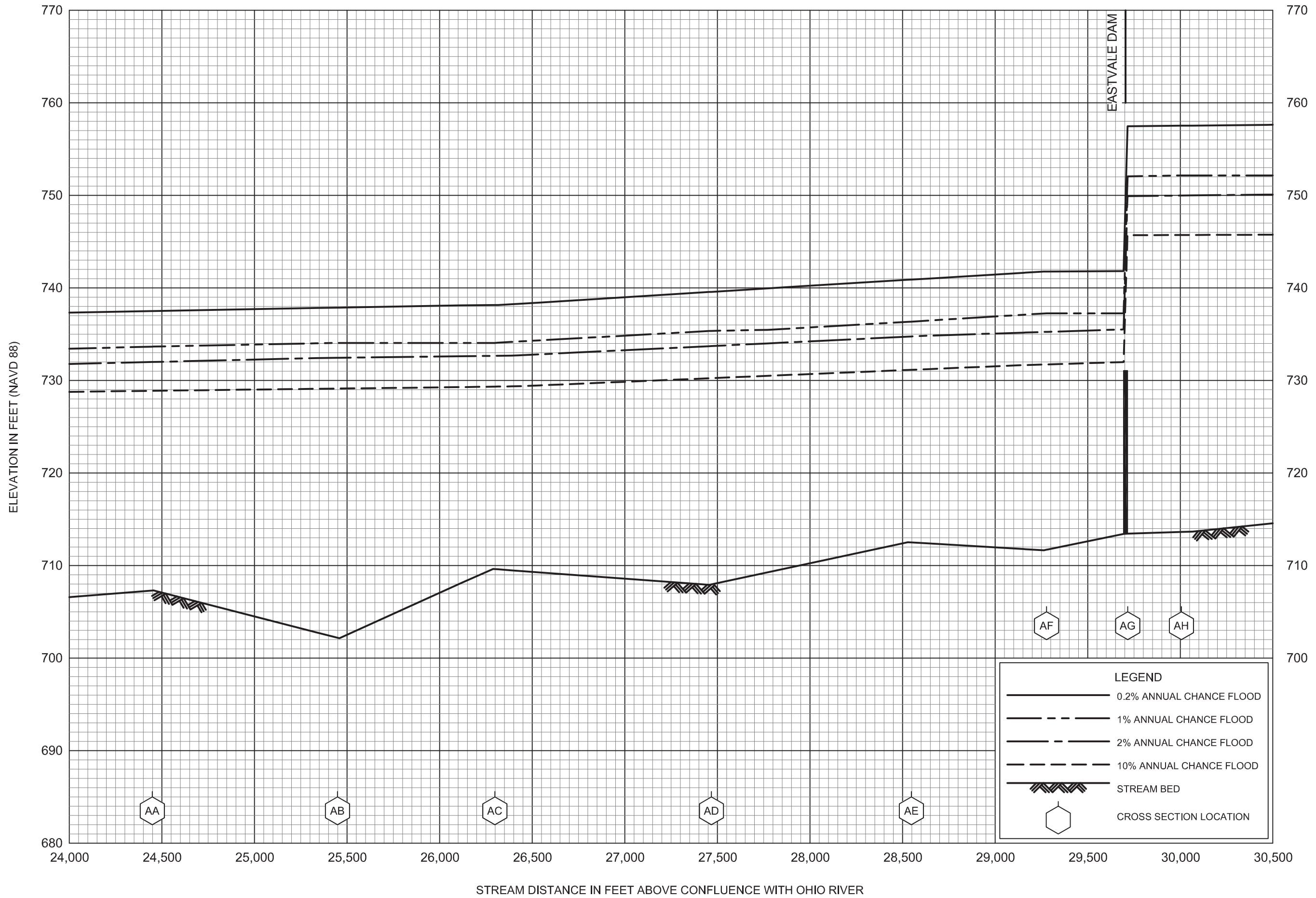
**FLOOD PROFILES**

**BEAVER RIVER**

FEDERAL EMERGENCY MANAGEMENT AGENCY

**BEAVER COUNTY, PA**

(ALL JURISDICTIONS)



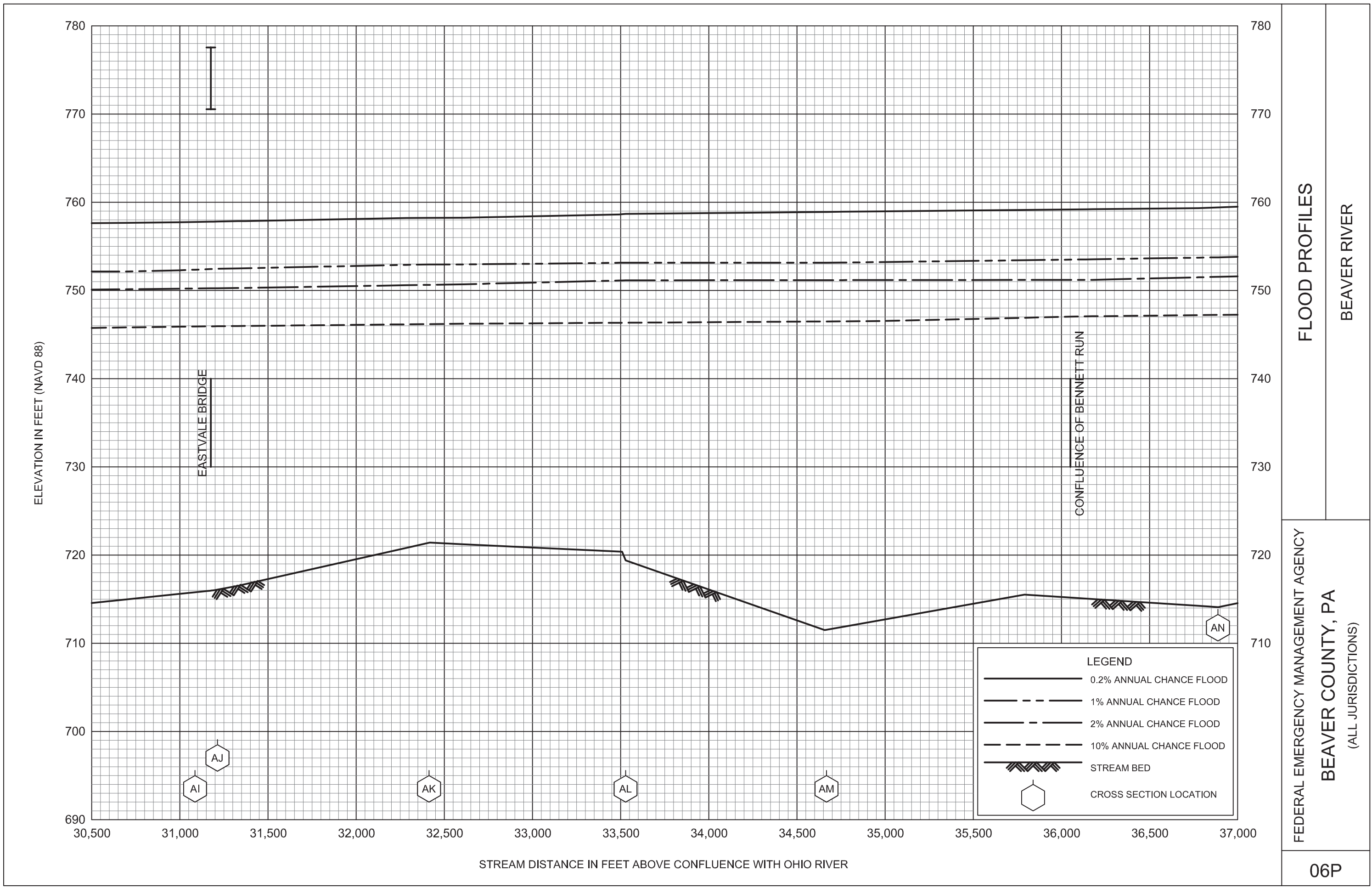
FLOOD PROFILES

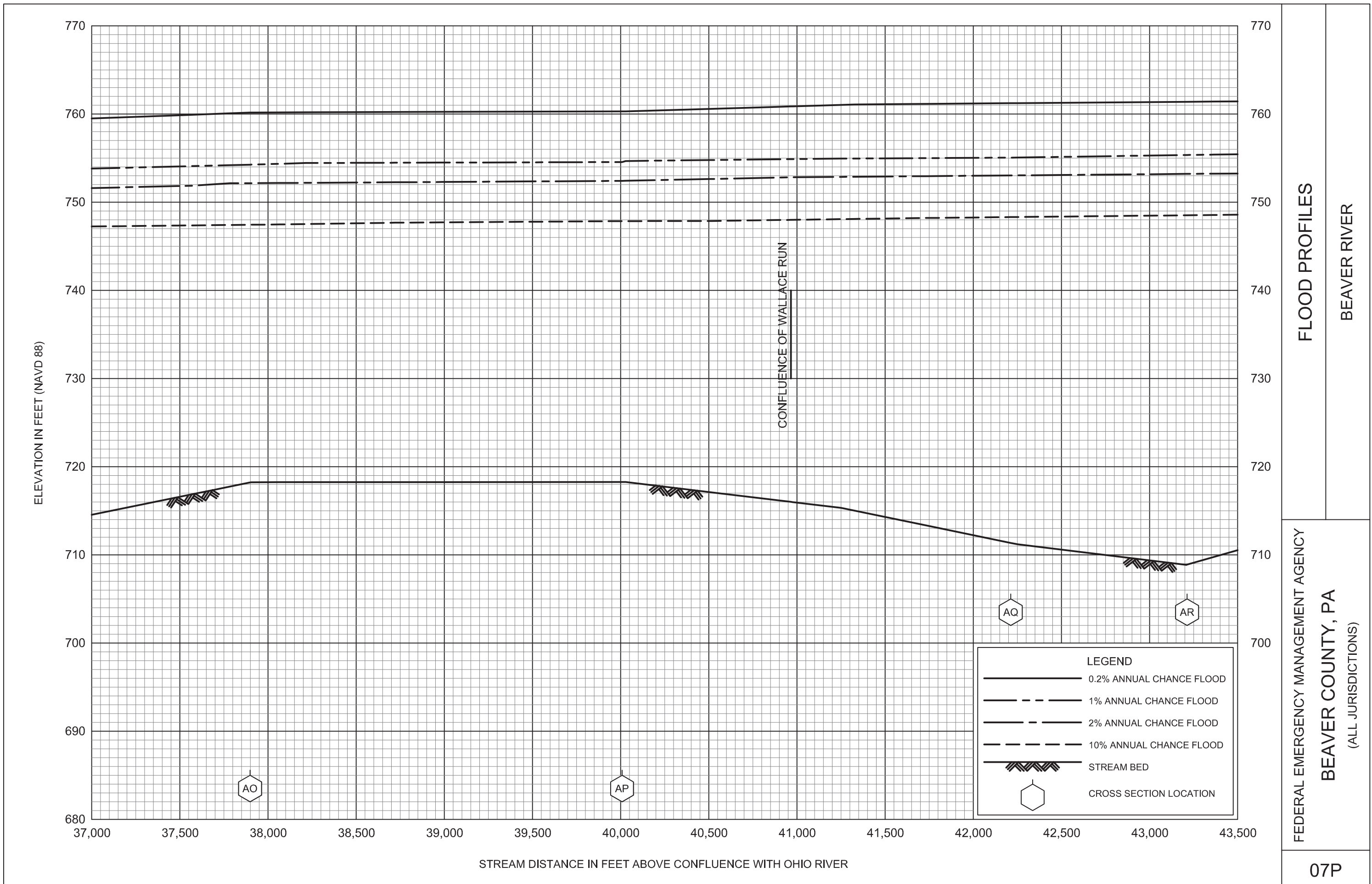
BEAVER RIVER

FEDERAL EMERGENCY MANAGEMENT AGENCY

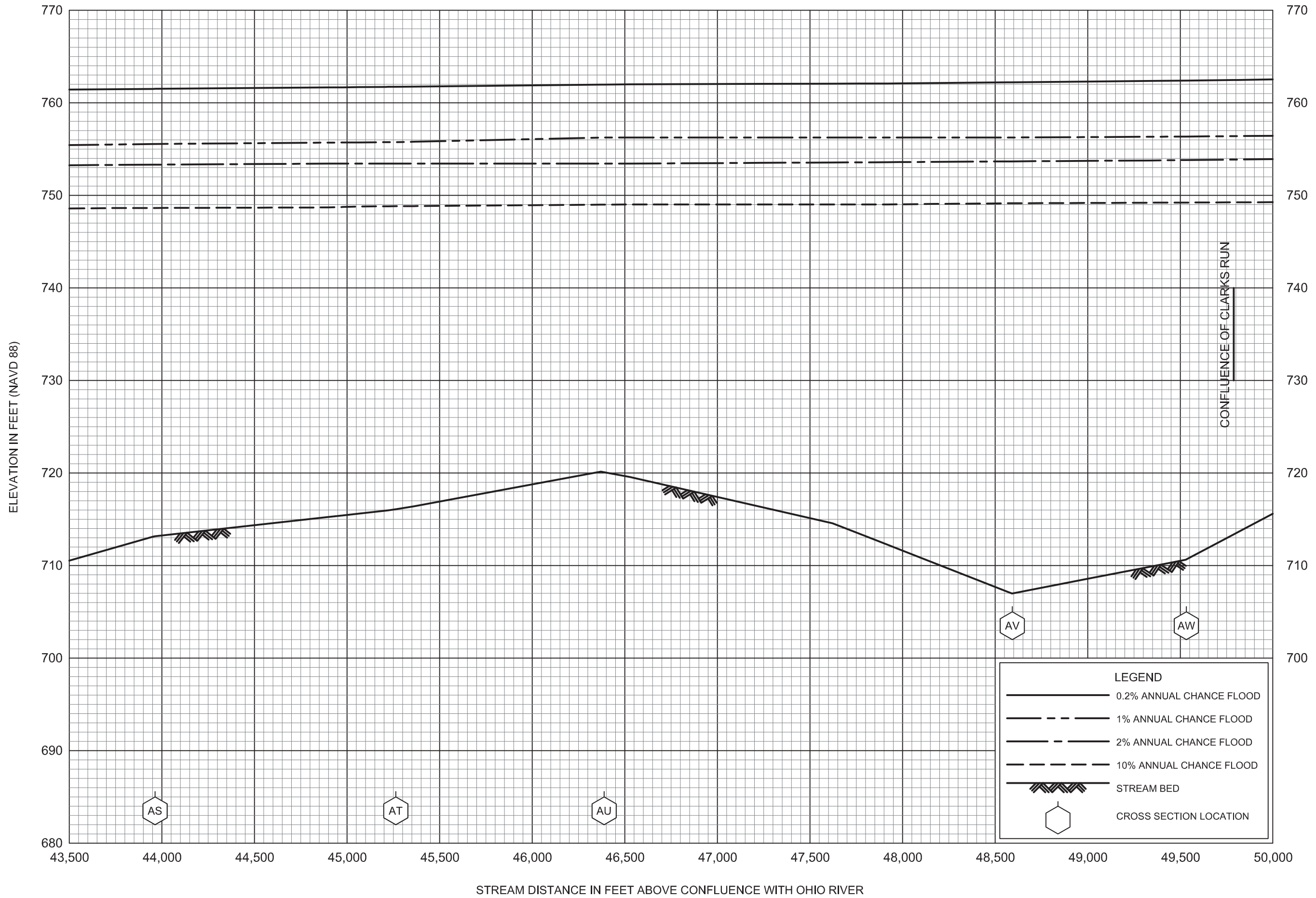
BEAVER COUNTY, PA

(ALL JURISDICTIONS)









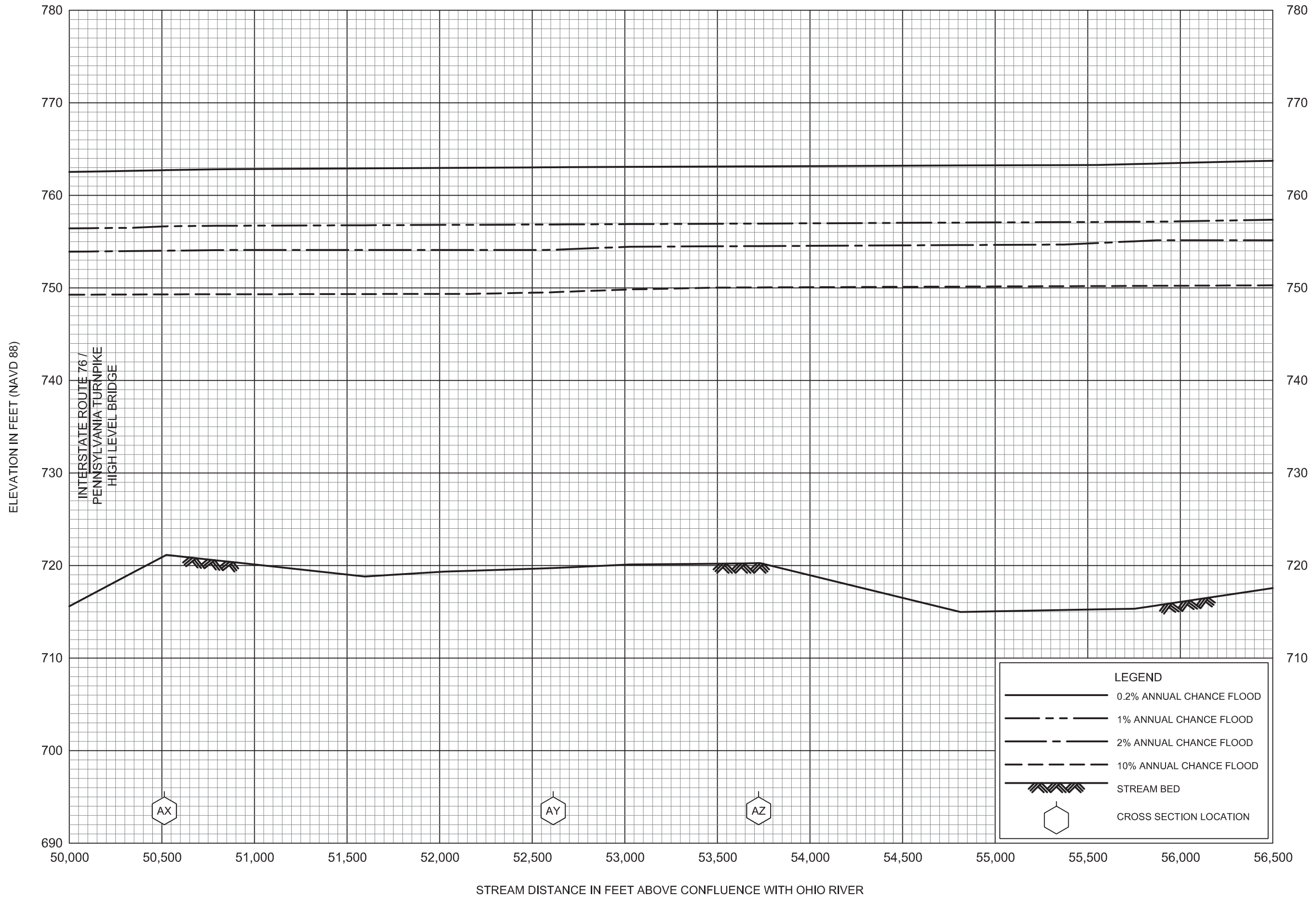
**FLOOD PROFILES**

**BEAVER RIVER**

FEDERAL EMERGENCY MANAGEMENT AGENCY

**BEAVER COUNTY, PA**

(ALL JURISDICTIONS)



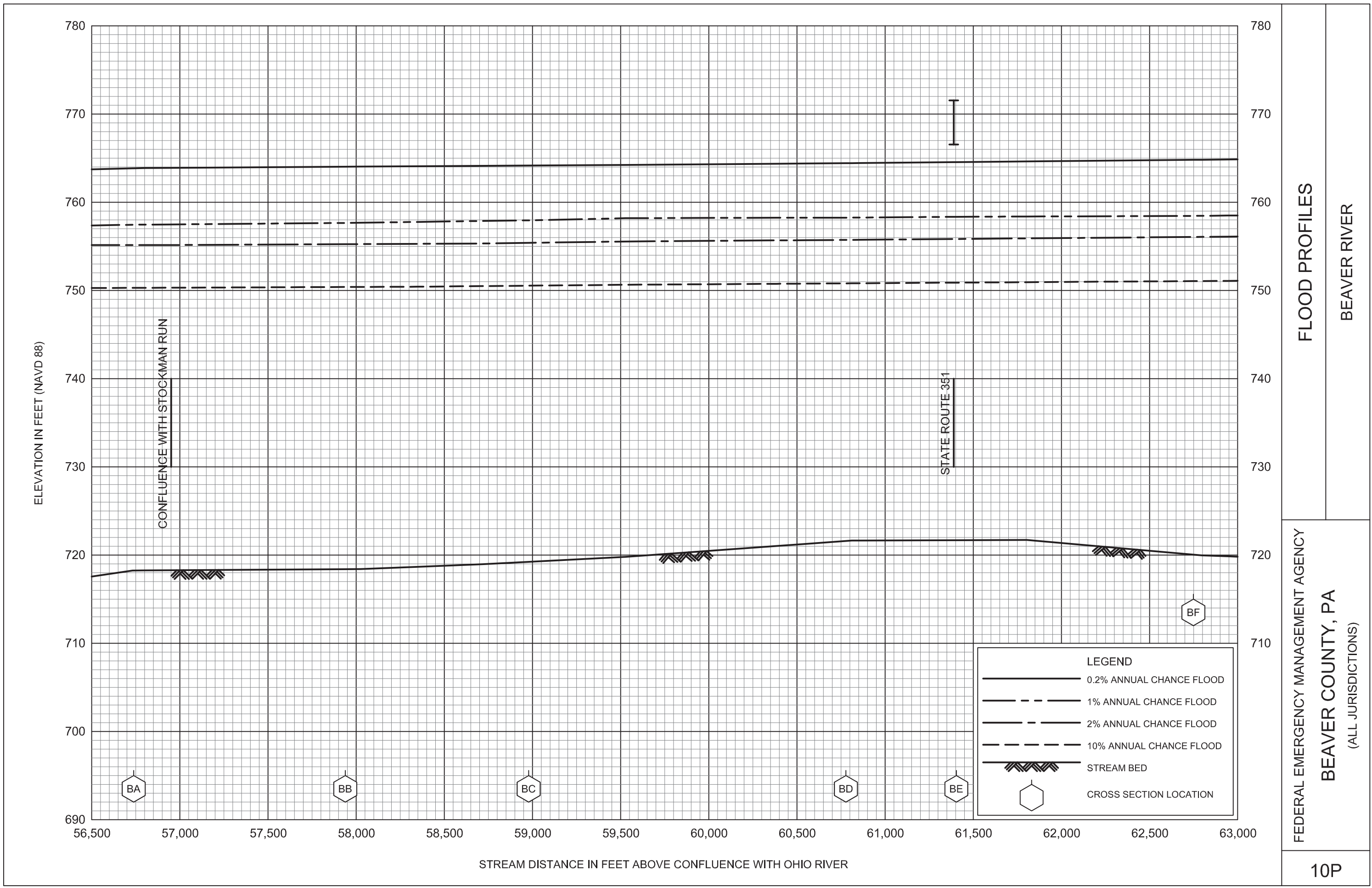
**FLOOD PROFILES**

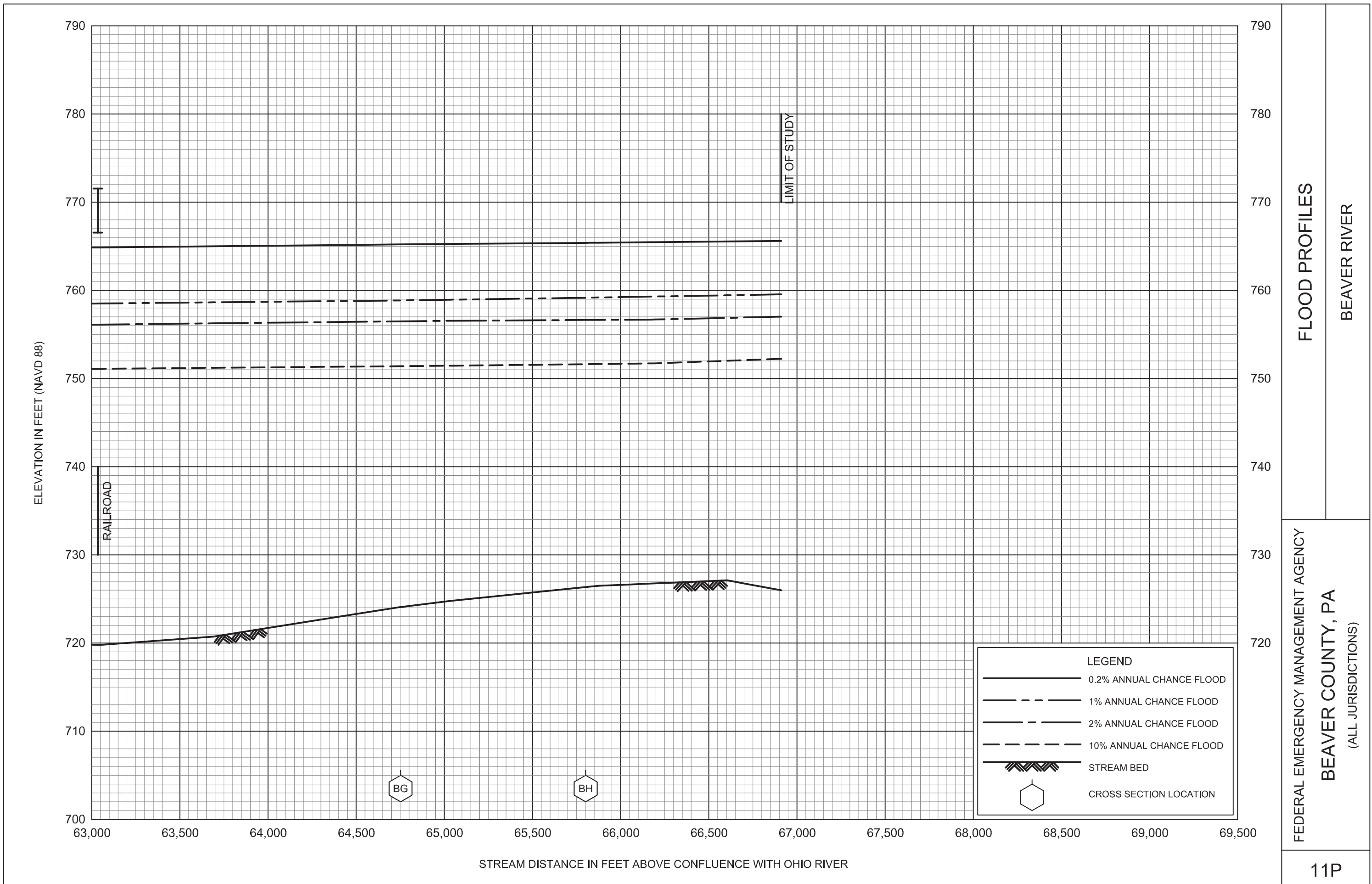
**BEAVER RIVER**

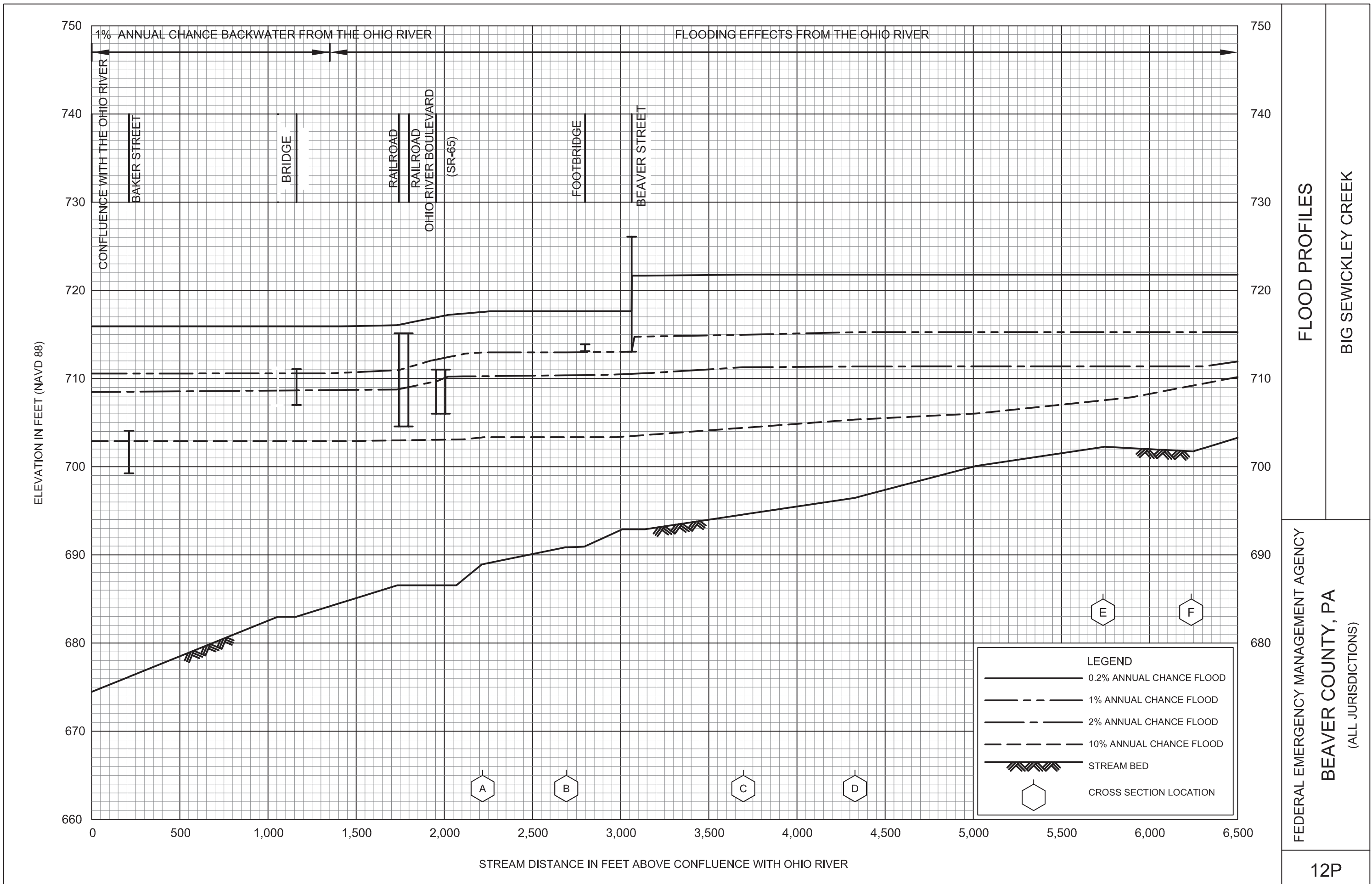
FEDERAL EMERGENCY MANAGEMENT AGENCY

**BEAVER COUNTY, PA**

(ALL JURISDICTIONS)





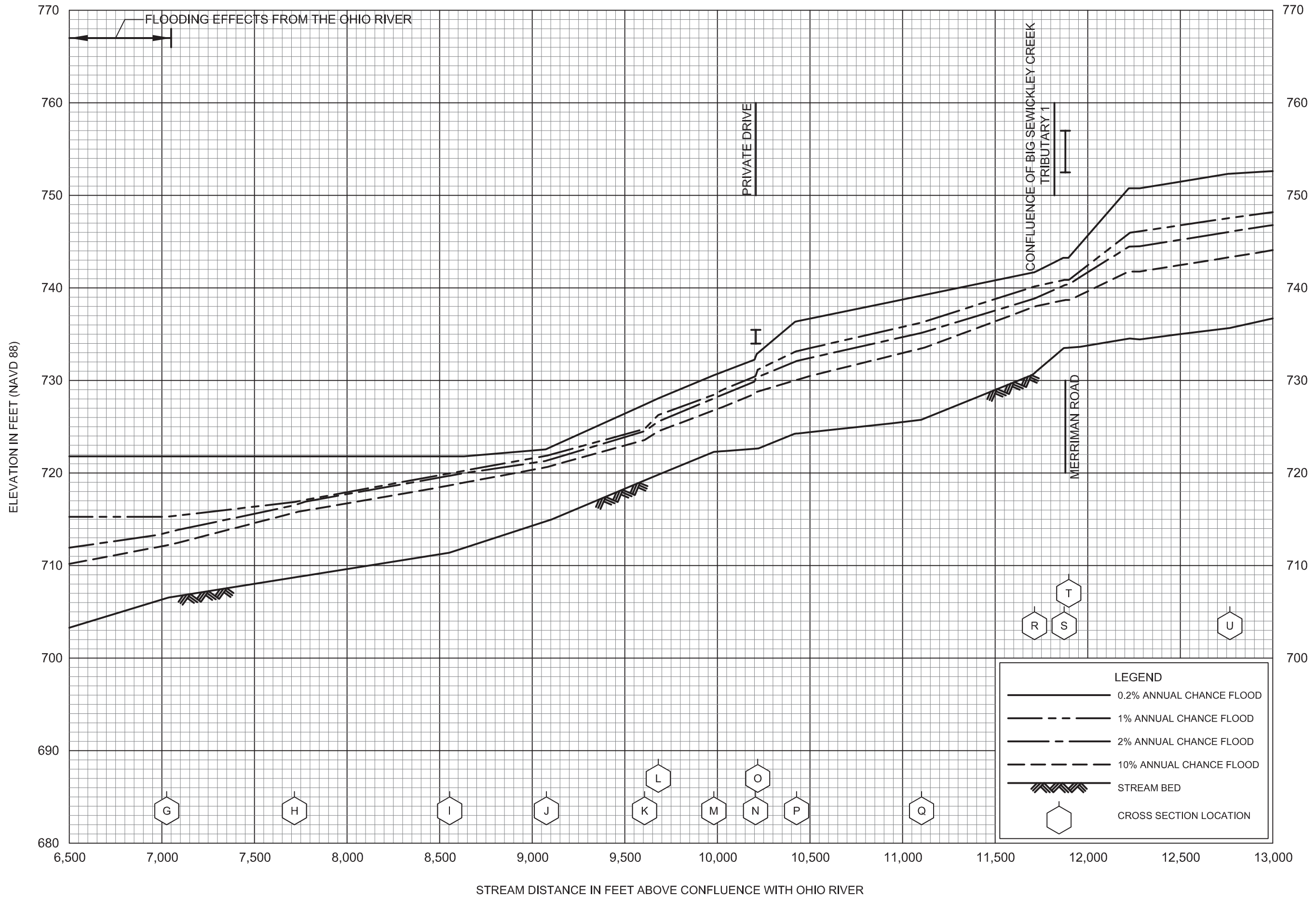


**FLOOD PROFILES**

**BIG SEWICKLEY CREEK**

FEDERAL EMERGENCY MANAGEMENT AGENCY

**BEAVER COUNTY, PA**  
(ALL JURISDICTIONS)

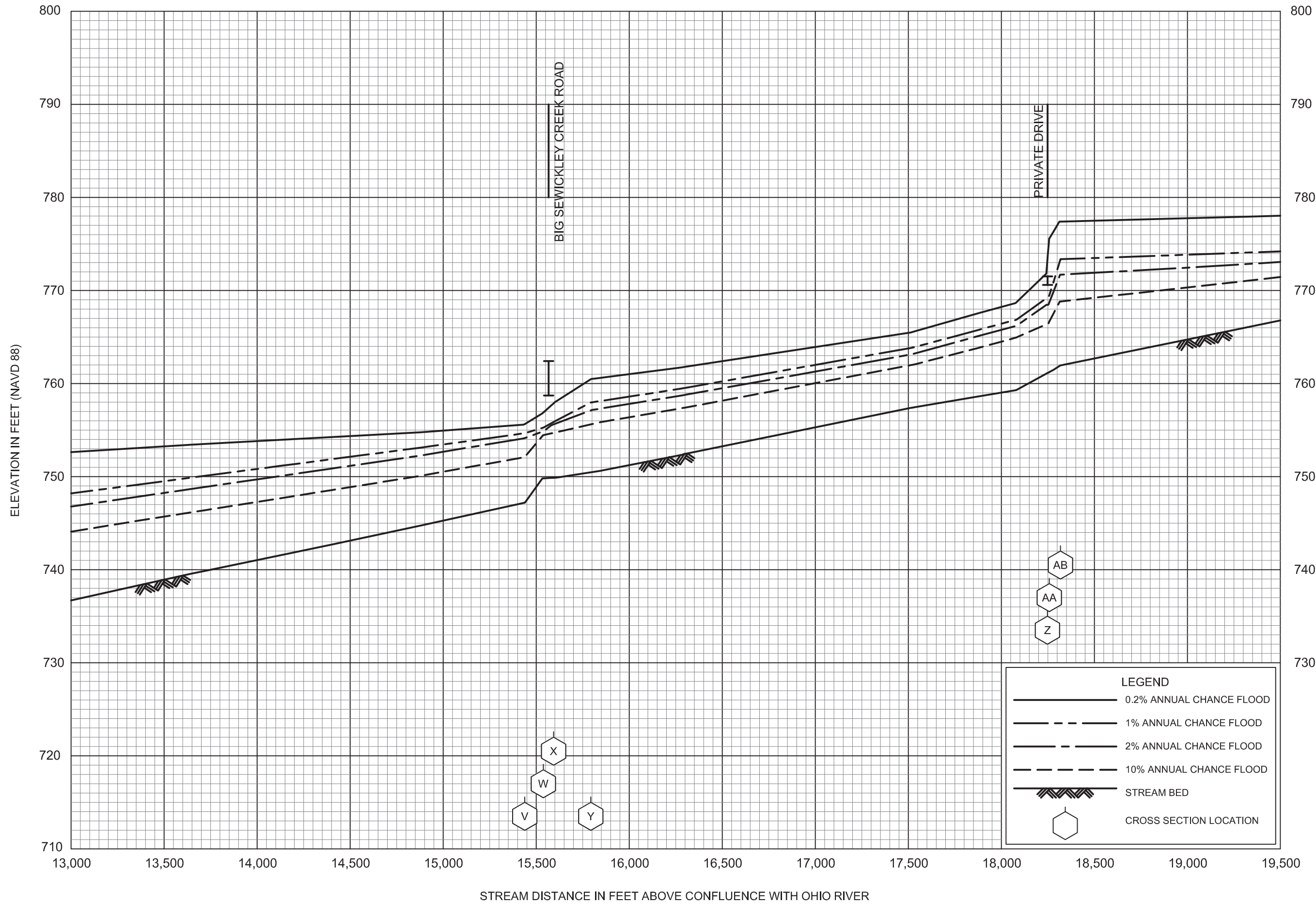


**FLOOD PROFILES**

**BIG SEWICKLEY CREEK**

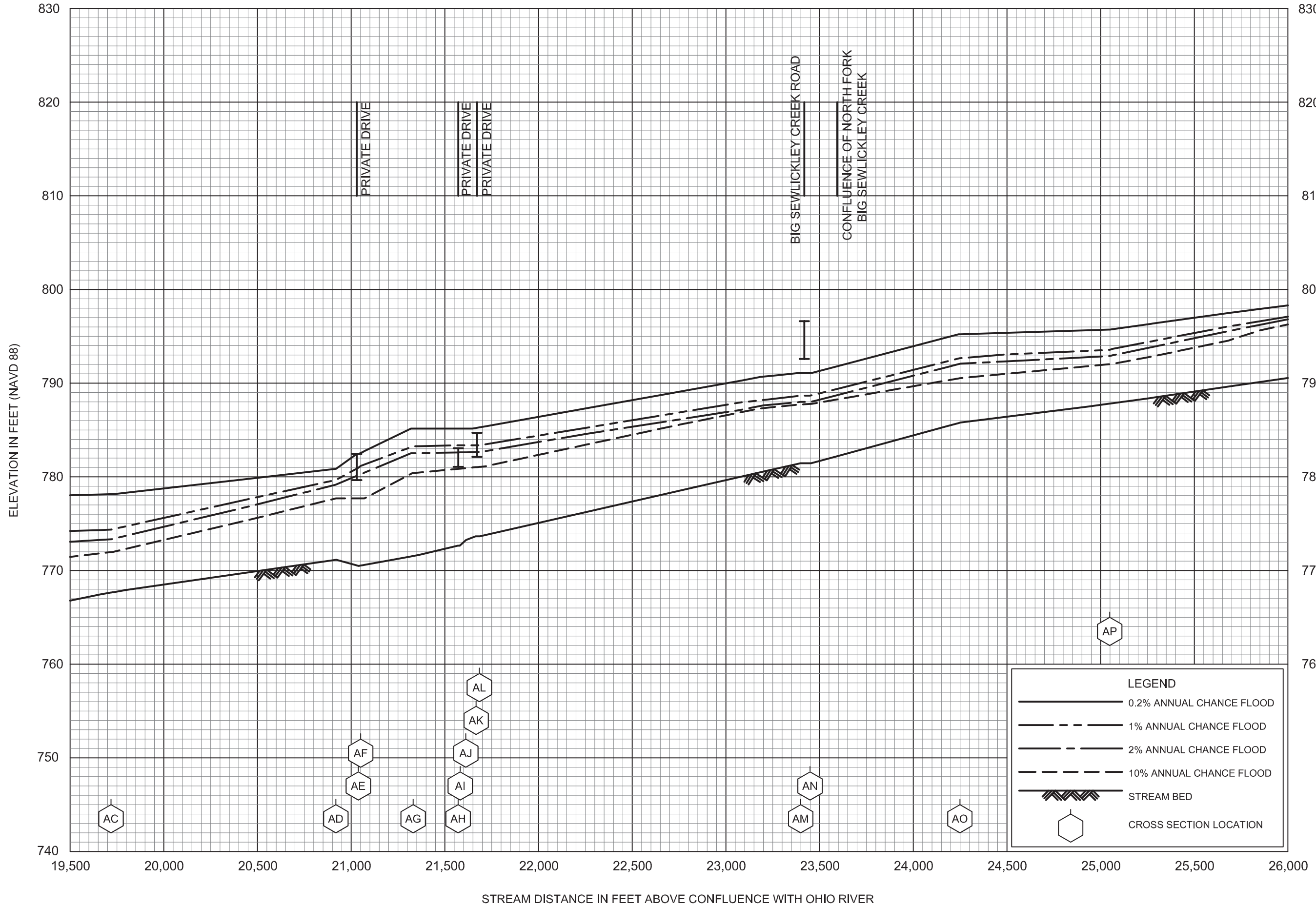
FEDERAL EMERGENCY MANAGEMENT AGENCY

**BEAVER COUNTY, PA**  
(ALL JURISDICTIONS)



FLOOD PROFILES  
BIG SEWICKLEY CREEK

FEDERAL EMERGENCY MANAGEMENT AGENCY  
BEAVER COUNTY, PA  
(ALL JURISDICTIONS)



**FLOOD PROFILES**

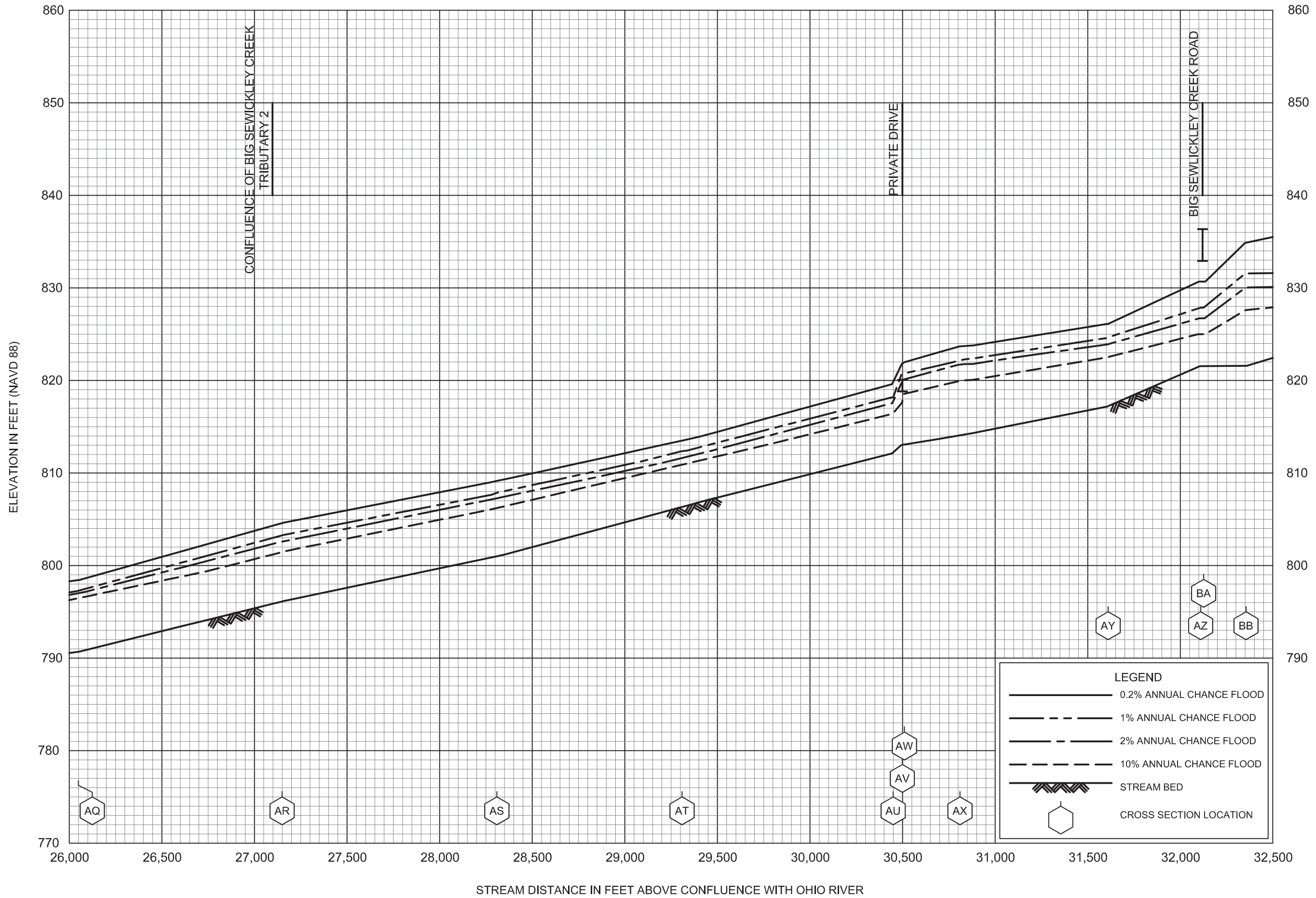
**BIG SEWICKLEY CREEK**

FEDERAL EMERGENCY MANAGEMENT AGENCY

**BEAVER COUNTY, PA**

(ALL JURISDICTIONS)





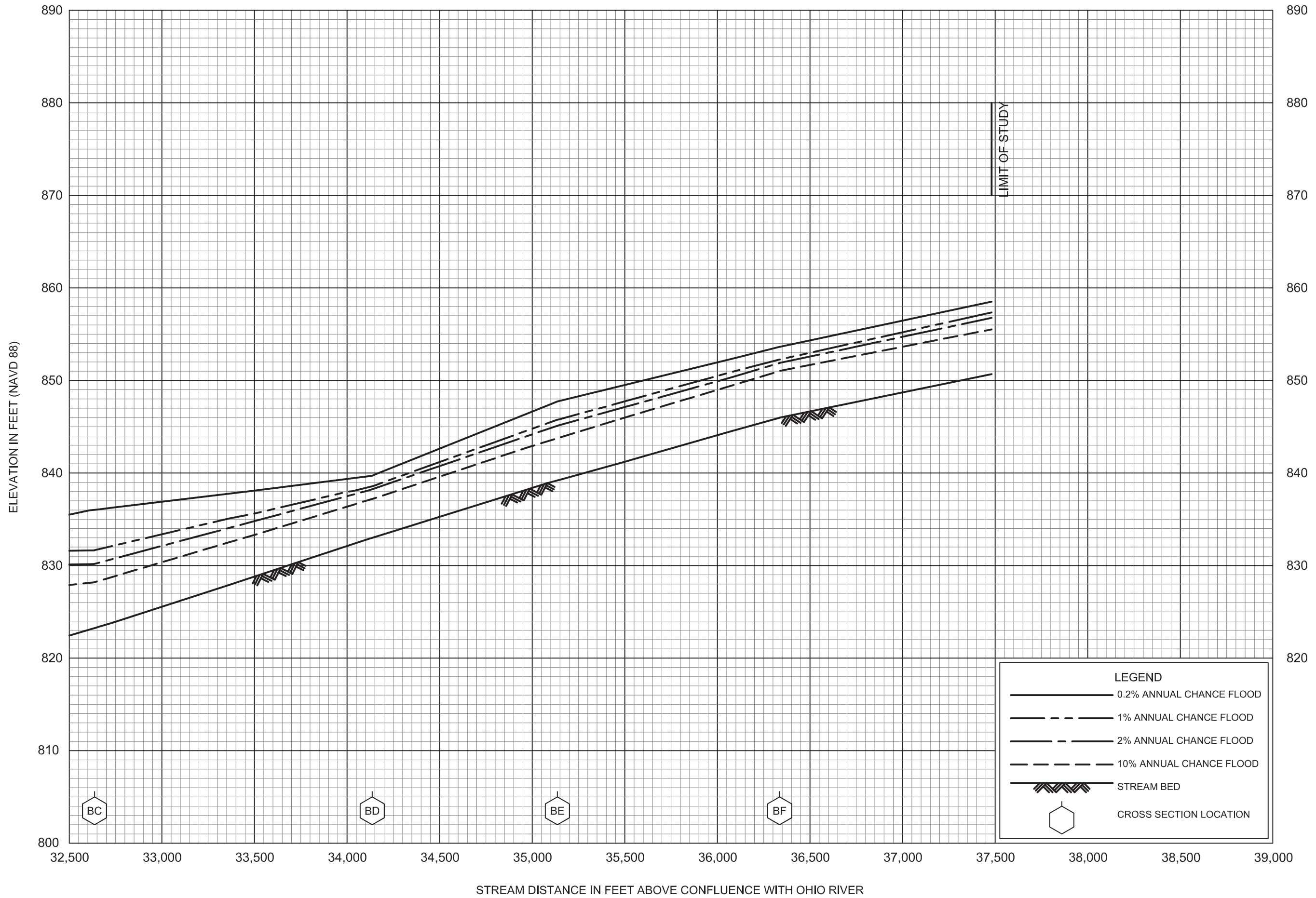
FLOOD PROFILES

BIG SEWICKLEY CREEK

FEDERAL EMERGENCY MANAGEMENT AGENCY

BEAVER COUNTY, PA

(ALL JURISDICTIONS)



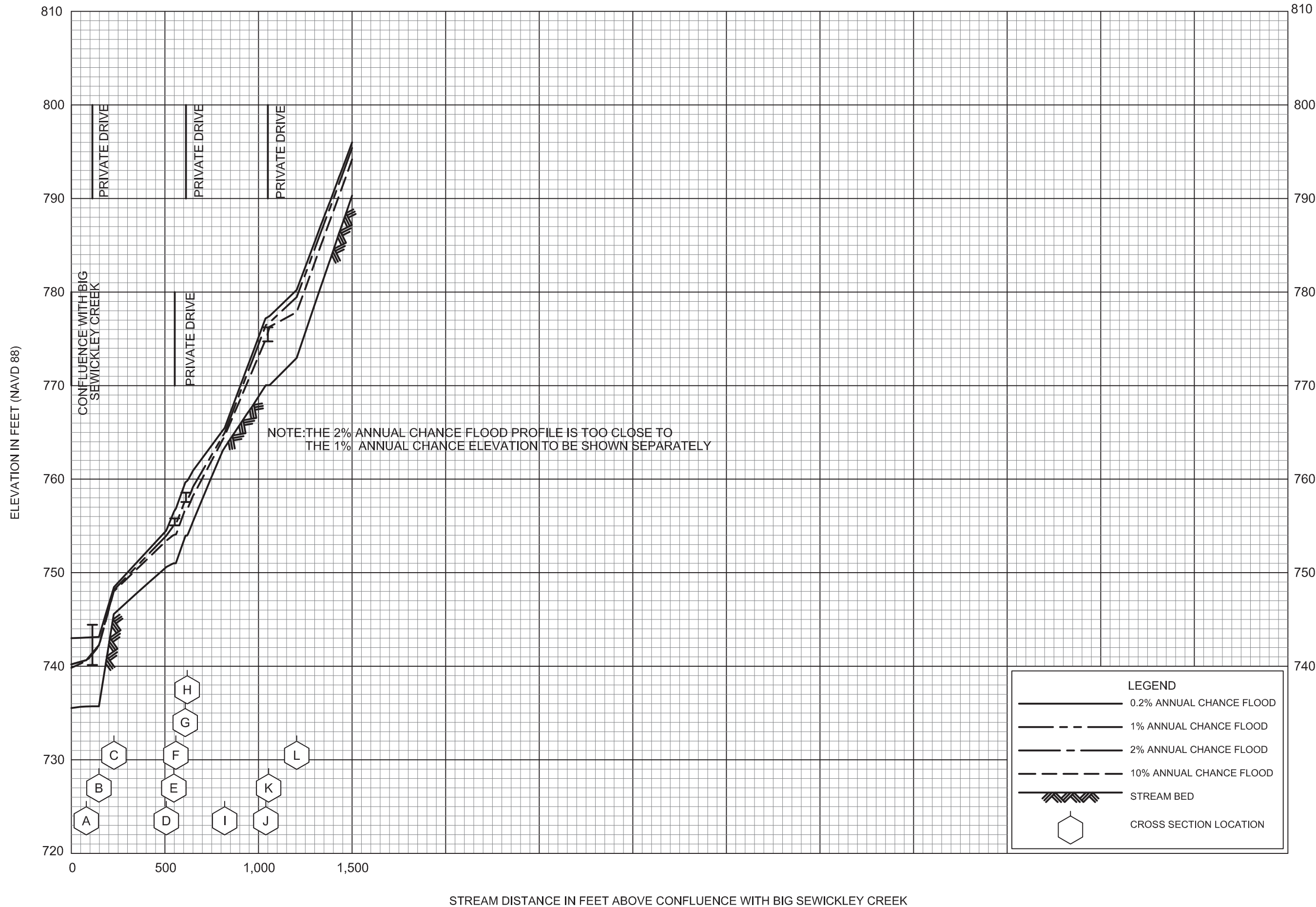
FLOOD PROFILES

BIG SEWICKLEY CREEK

FEDERAL EMERGENCY MANAGEMENT AGENCY

BEAVER COUNTY, PA

(ALL JURISDICTIONS)



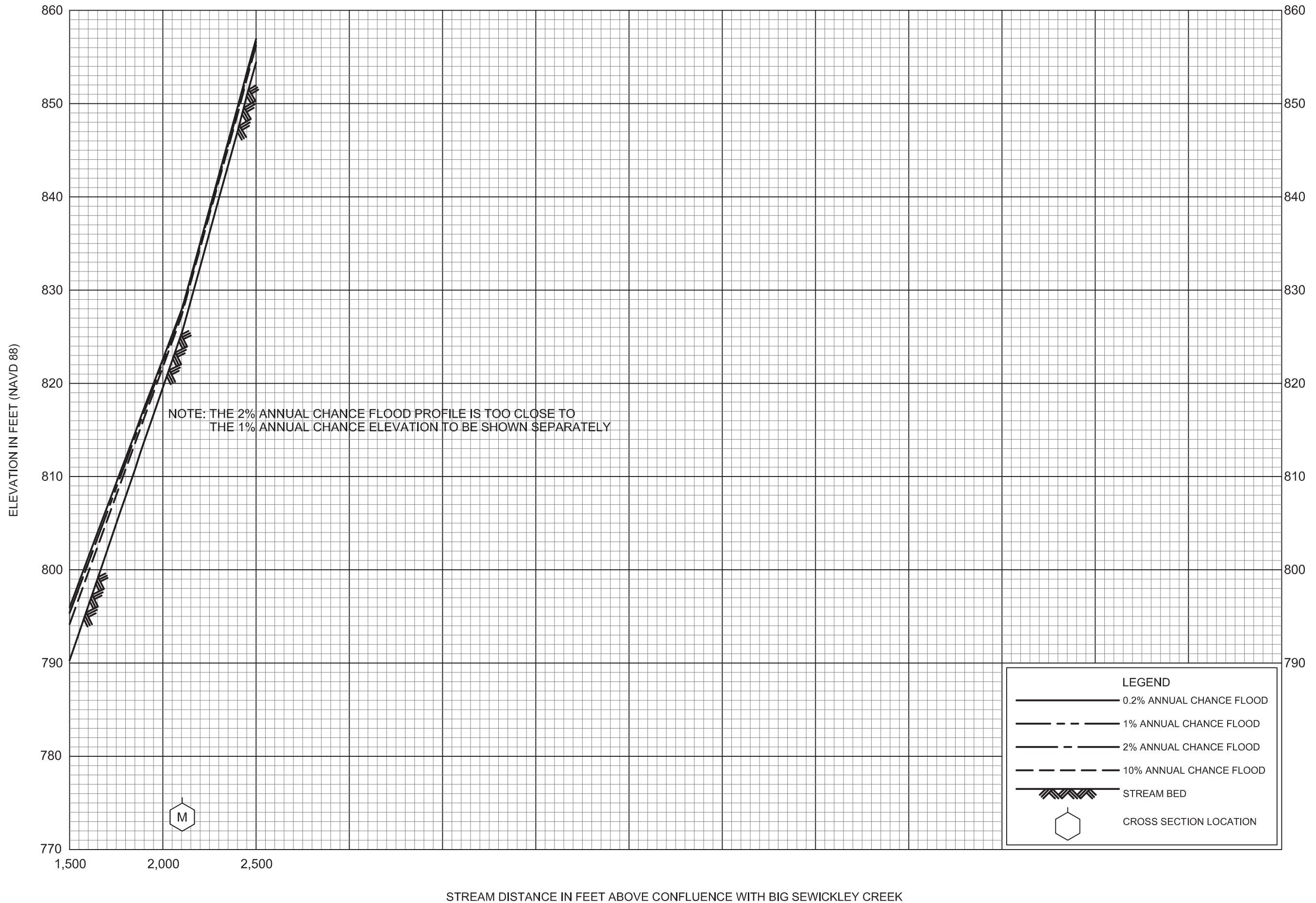
FLOOD PROFILES

BIG SEWICKLEY CREEK TRIBUTARY 1

FEDERAL EMERGENCY MANAGEMENT AGENCY

BEAVER COUNTY, PA

(ALL JURISDICTIONS)




**FLOOD PROFILES**

**BIG SEWICKLEY CREEK TRIBUTARY 1**

FEDERAL EMERGENCY MANAGEMENT AGENCY

**BEAVER COUNTY, PA**  
(ALL JURISDICTIONS)




FLOOD PROFILES

BIG SEWICKLEY CREEK TRIBUTARY 1

FEDERAL EMERGENCY MANAGEMENT AGENCY

BEAVER COUNTY, PA

(ALL JURISDICTIONS)



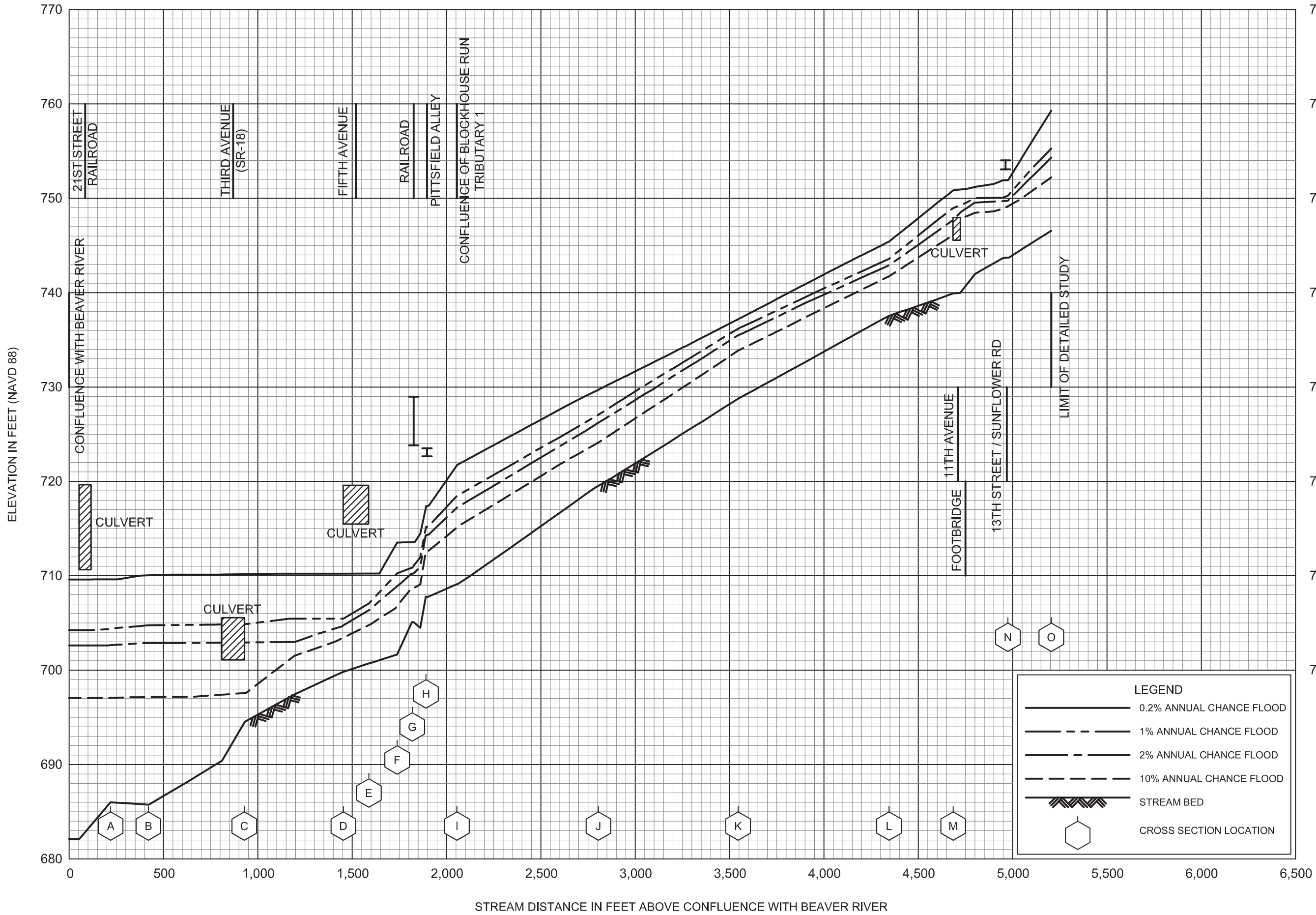
**FLOOD PROFILES**

**BIG SEWICKLEY CREEK TRIBUTARY 2**

FEDERAL EMERGENCY MANAGEMENT AGENCY

**BEAVER COUNTY, PA**

(ALL JURISDICTIONS)



ELEVATION IN FEET (NAVD 88)

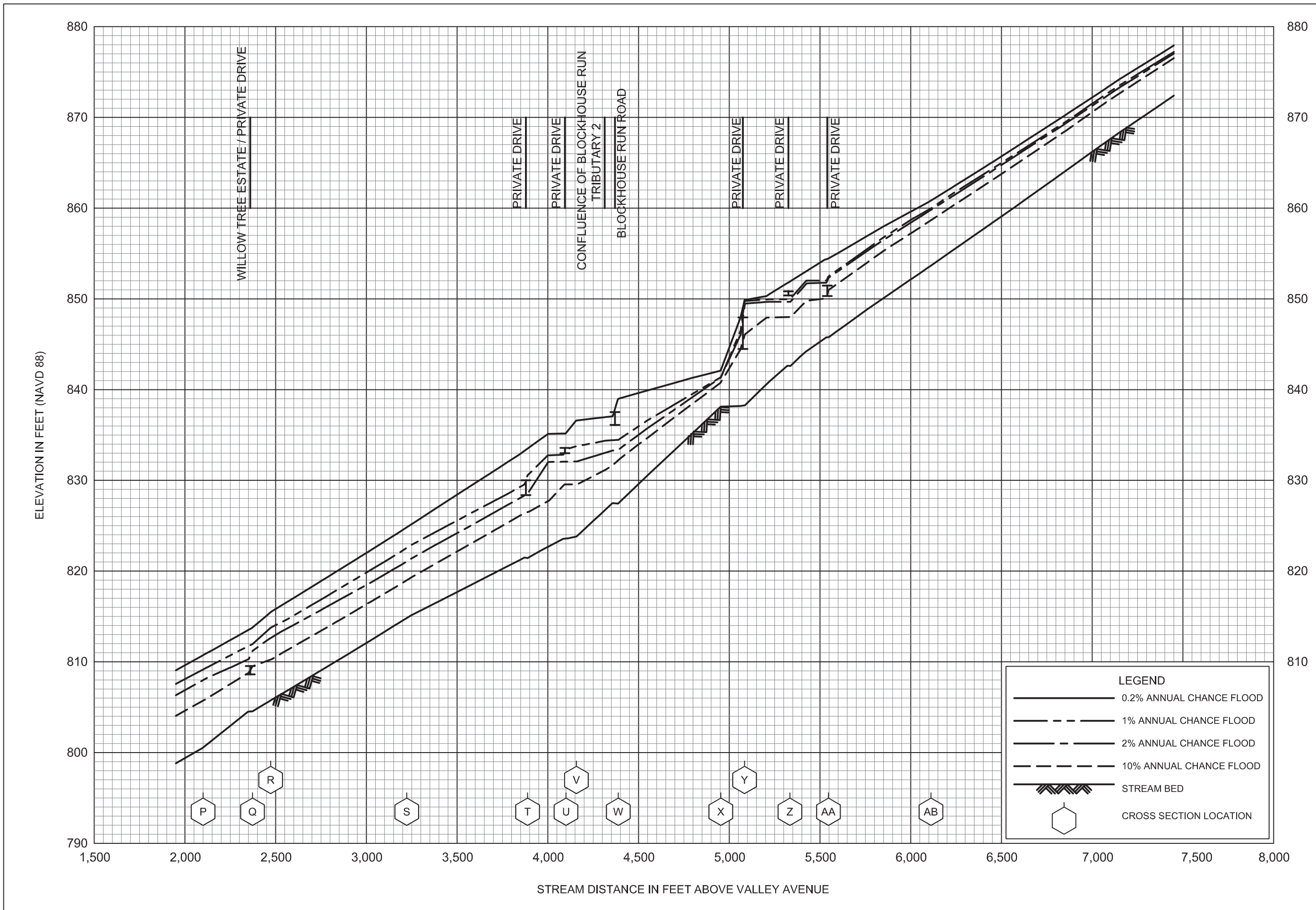
STREAM DISTANCE IN FEET ABOVE CONFLUENCE WITH BEAVER RIVER

**LEGEND**

- 0.2% ANNUAL CHANCE FLOOD
- 1% ANNUAL CHANCE FLOOD
- 2% ANNUAL CHANCE FLOOD
- 10% ANNUAL CHANCE FLOOD
- STREAM BED
- CROSS SECTION LOCATION

**FLOOD PROFILES**  
BLOCKHOUSE RUN

FEDERAL EMERGENCY MANAGEMENT AGENCY  
**BEAVER COUNTY, PA**  
(ALL JURISDICTIONS)



**FLOOD PROFILES**

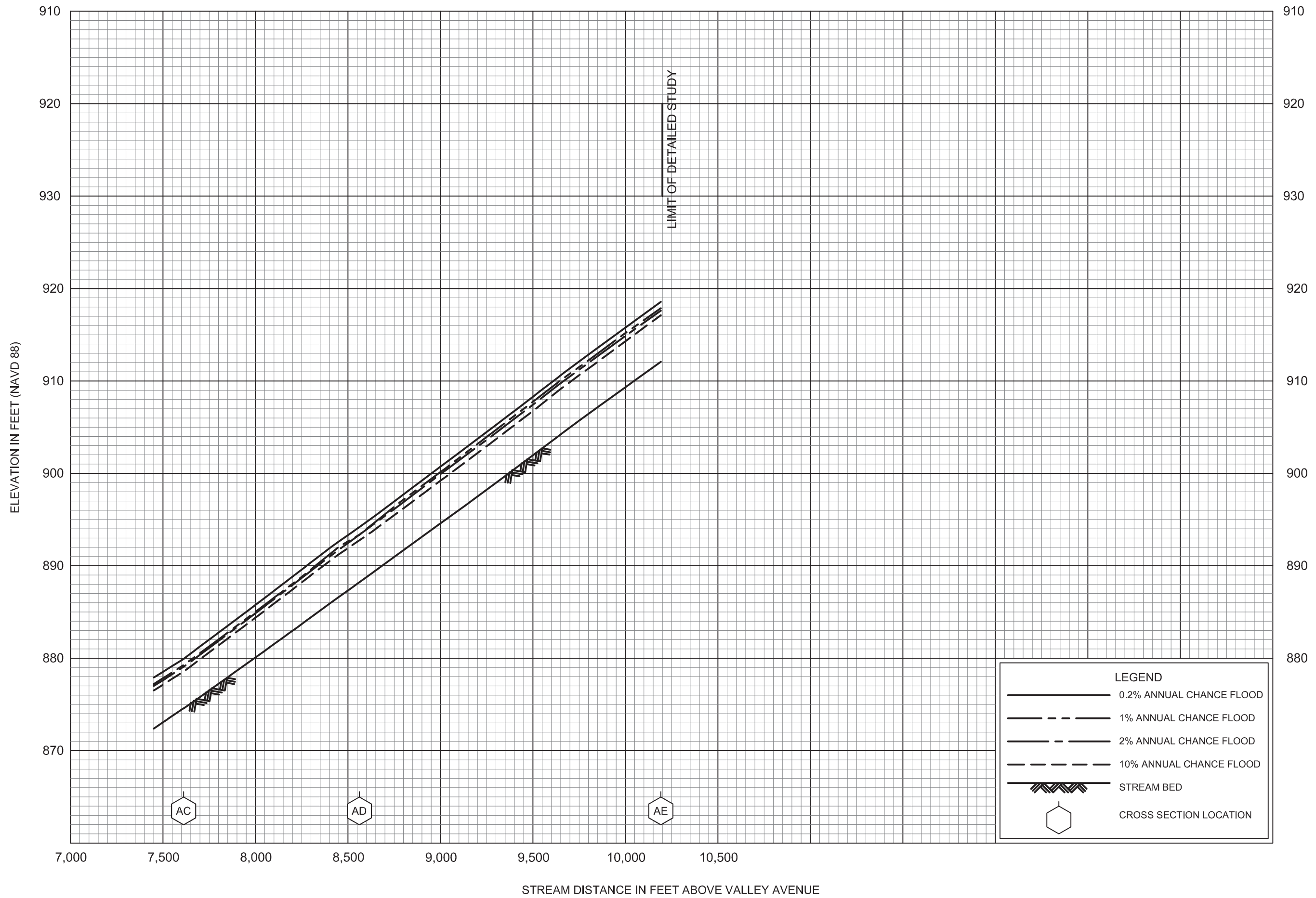
**BLOCKHOUSE RUN**

FEDERAL EMERGENCY MANAGEMENT AGENCY

**BEAVER COUNTY, PA**

(ALL JURISDICTIONS)





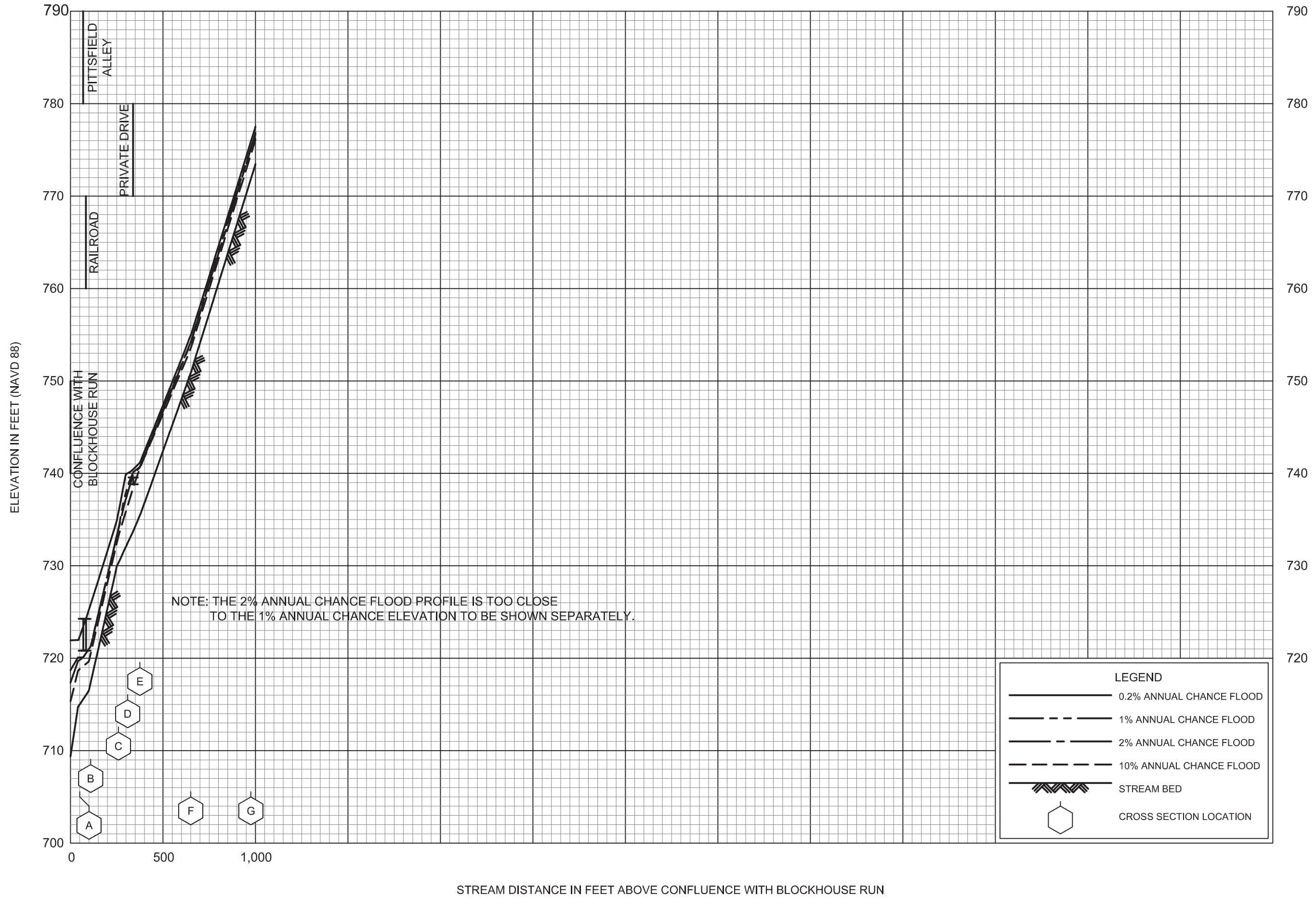
FLOOD PROFILES

BLOCKHOUSE RUN

FEDERAL EMERGENCY MANAGEMENT AGENCY

BEAVER COUNTY, PA

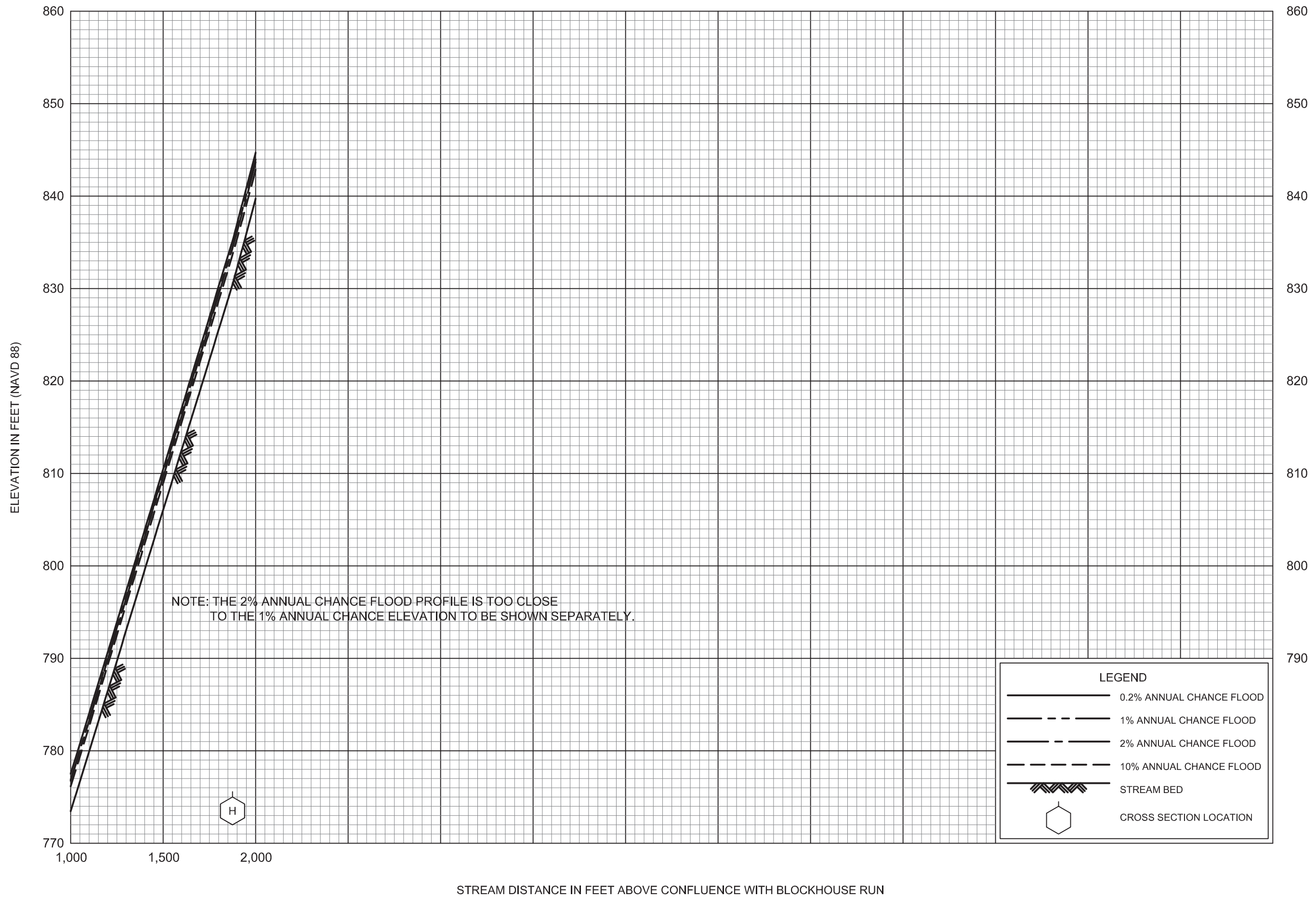
(ALL JURISDICTIONS)








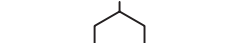
**FLOOD PROFILES**

**BLOCKHOUSE RUN TRIBUTARY 1**

FEDERAL EMERGENCY MANAGEMENT AGENCY  
**BEAVER COUNTY, PA**  
 (ALL JURISDICTIONS)

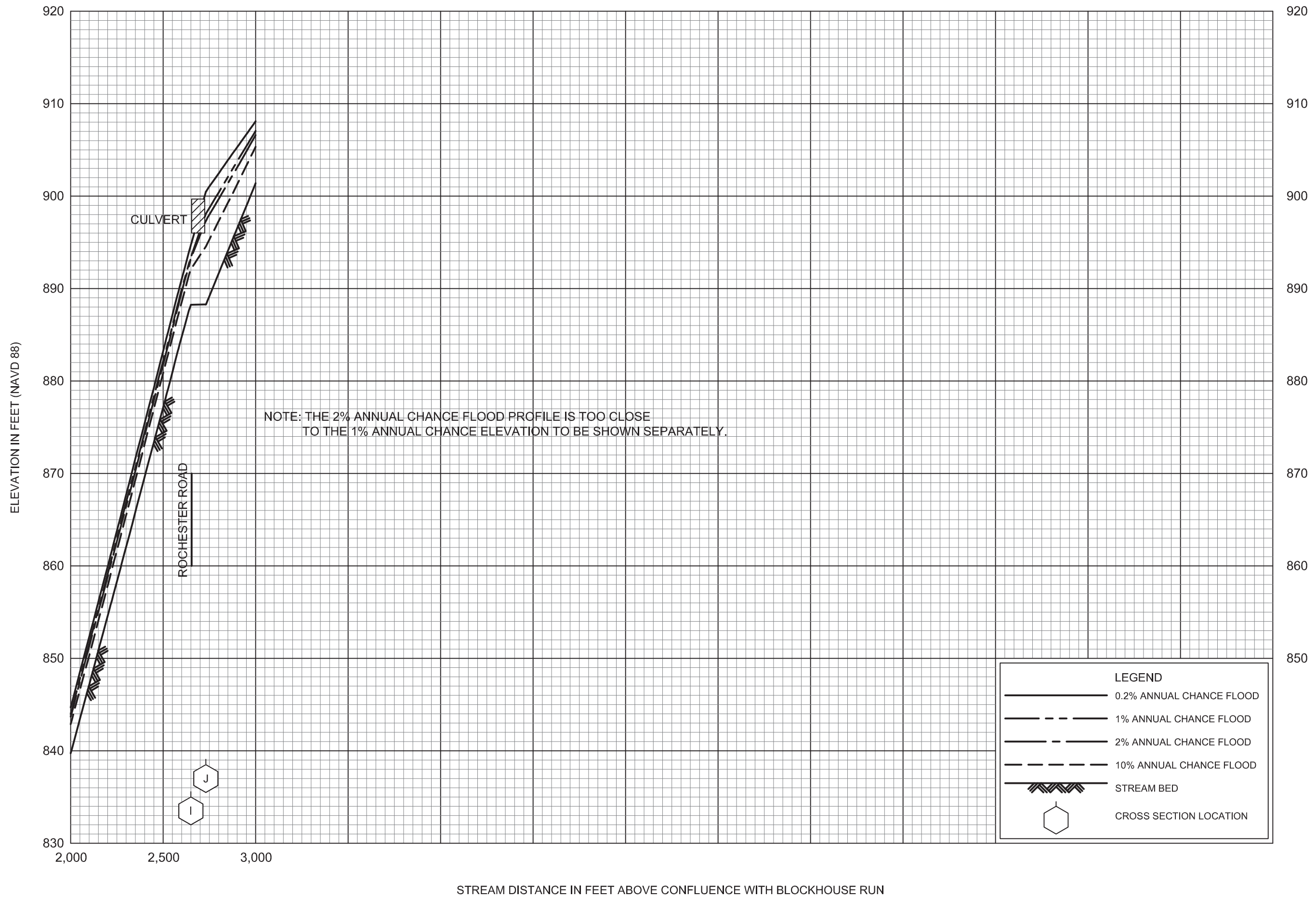


**LEGEND**

-  0.2% ANNUAL CHANCE FLOOD
-  1% ANNUAL CHANCE FLOOD
-  2% ANNUAL CHANCE FLOOD
-  10% ANNUAL CHANCE FLOOD
-  STREAM BED
-  CROSS SECTION LOCATION

FEDERAL EMERGENCY MANAGEMENT AGENCY  
**BEAVER COUNTY, PA**  
 (ALL JURISDICTIONS)

**FLOOD PROFILES**  
 BLOCKHOUSE RUN TRIBUTARY 1



**LEGEND**

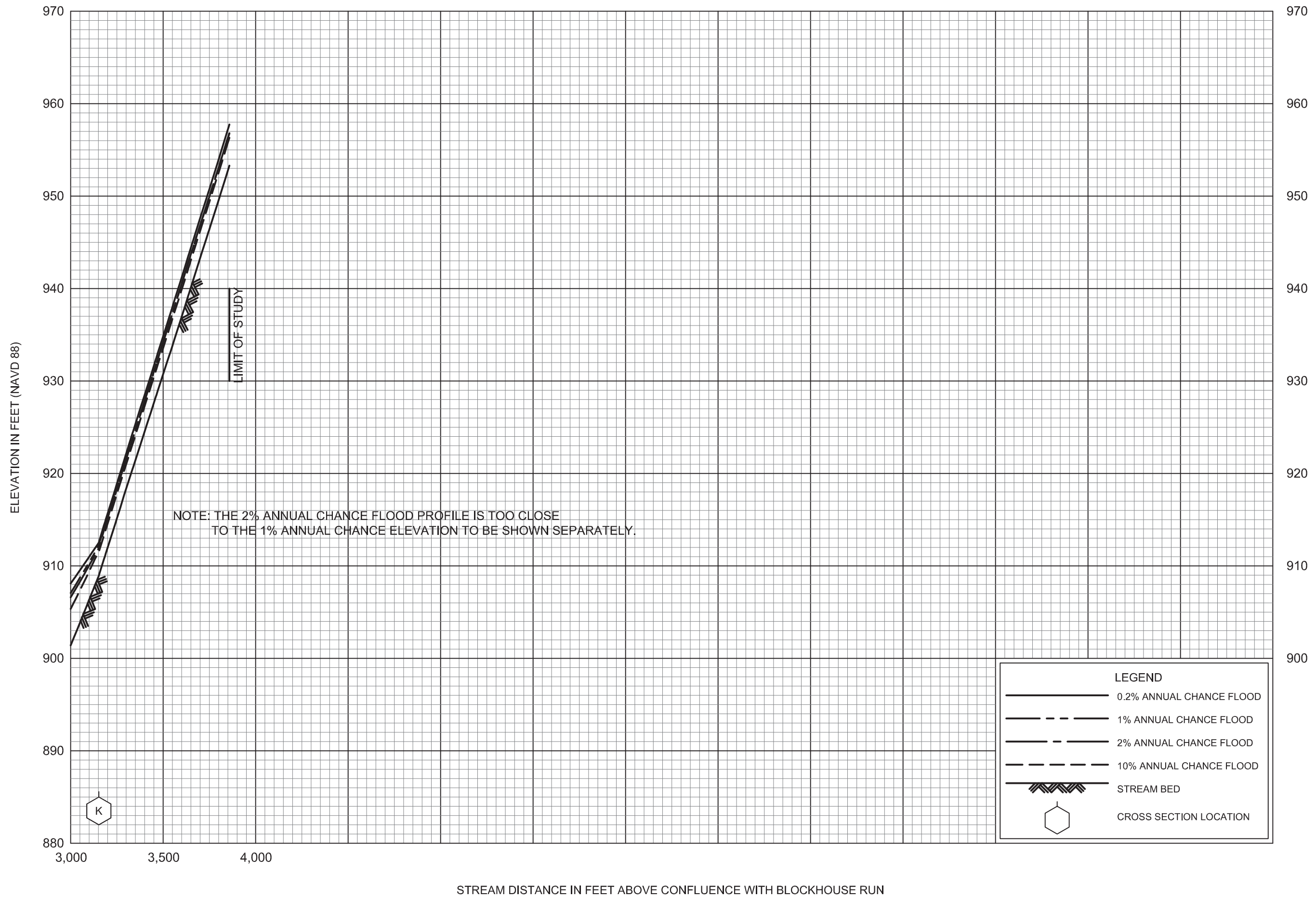
- 0.2% ANNUAL CHANCE FLOOD
- - - 1% ANNUAL CHANCE FLOOD
- · - 2% ANNUAL CHANCE FLOOD
- - - - 10% ANNUAL CHANCE FLOOD
- ▨ STREAM BED
- ⬡ CROSS SECTION LOCATION

NOTE: THE 2% ANNUAL CHANCE FLOOD PROFILE IS TOO CLOSE TO THE 1% ANNUAL CHANCE ELEVATION TO BE SHOWN SEPARATELY.

**FLOOD PROFILES**

**BLOCKHOUSE RUN TRIBUTARY 1**

FEDERAL EMERGENCY MANAGEMENT AGENCY  
**BEAVER COUNTY, PA**  
 (ALL JURISDICTIONS)



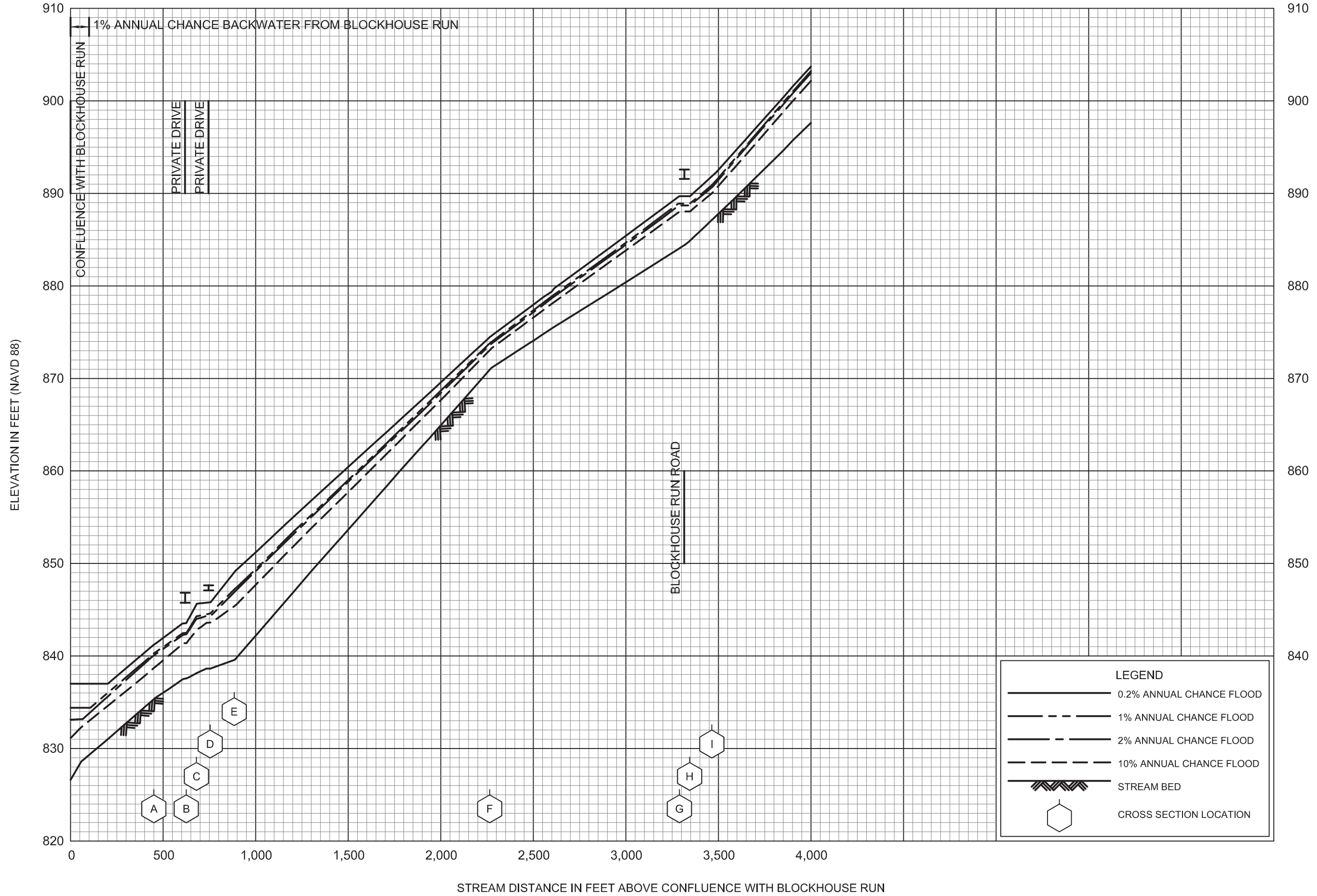
FLOOD PROFILES

BLOCKHOUSE RUN TRIBUTARY 1

FEDERAL EMERGENCY MANAGEMENT AGENCY

BEAVER COUNTY, PA

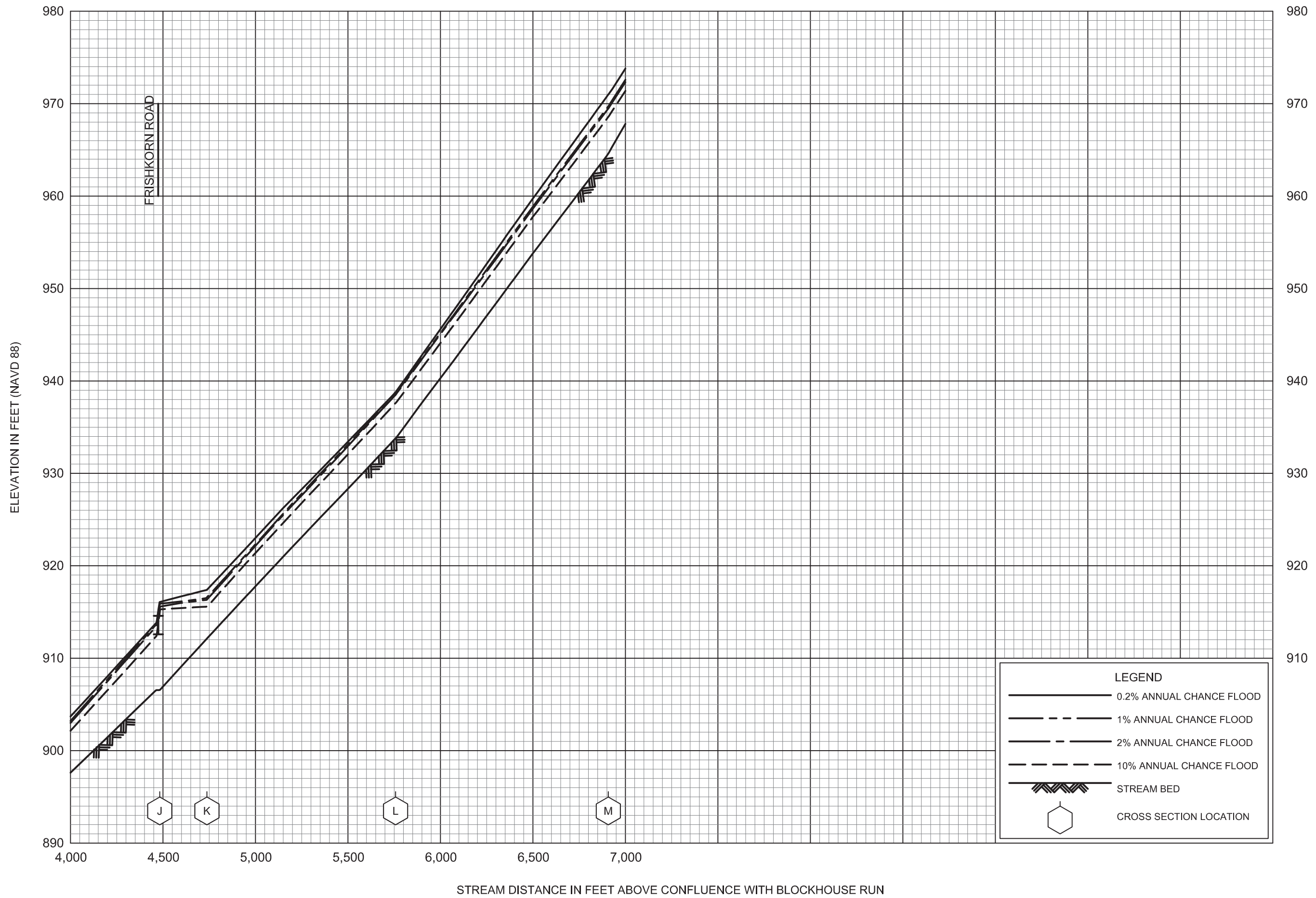
(ALL JURISDICTIONS)



FLOOD PROFILES

BLOCKHOUSE RUN TRIBUTARY 2

FEDERAL EMERGENCY MANAGEMENT AGENCY  
 BEAVER COUNTY, PA  
 (ALL JURISDICTIONS)



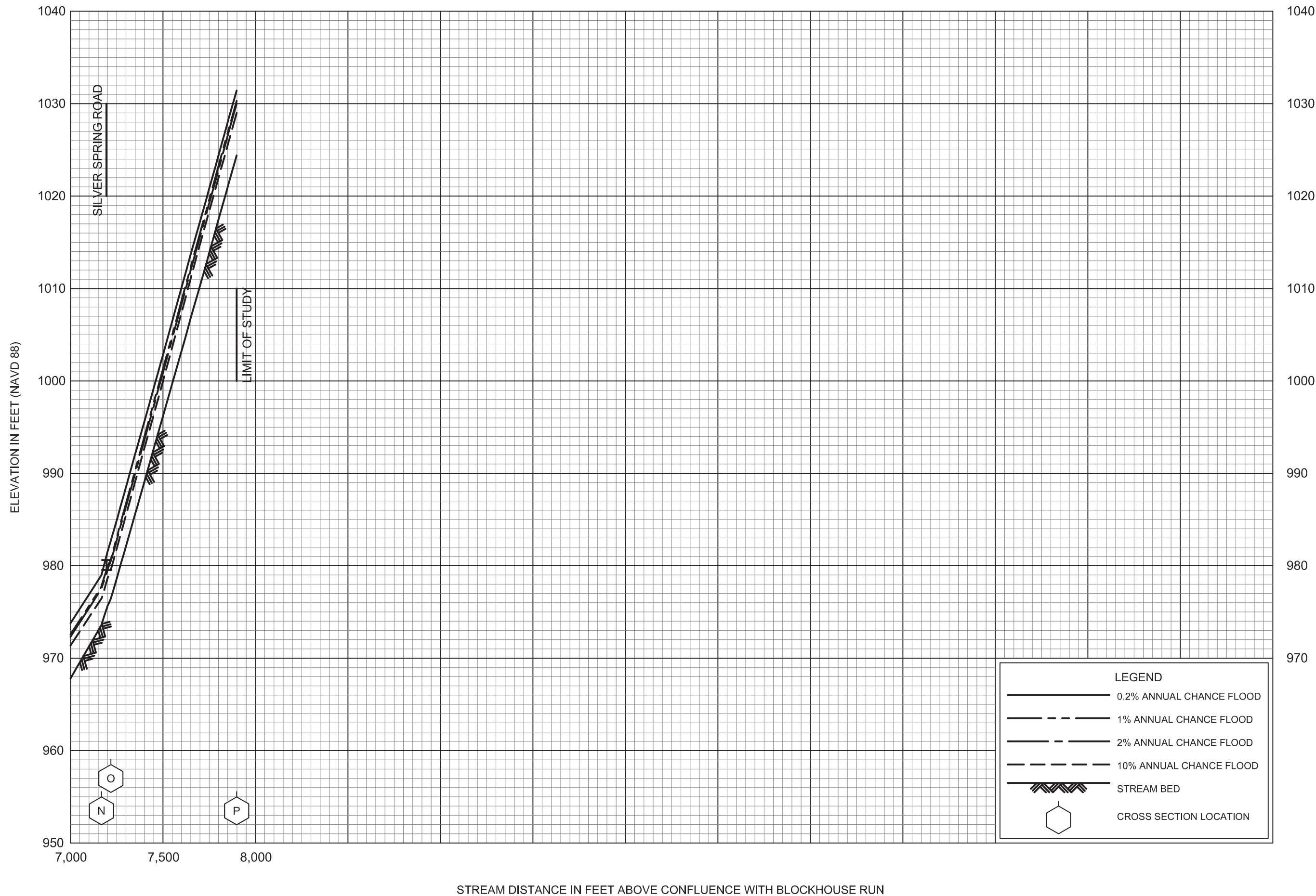
FLOOD PROFILES

BLOCKHOUSE RUN TRIBUTARY 2

FEDERAL EMERGENCY MANAGEMENT AGENCY

BEAVER COUNTY, PA

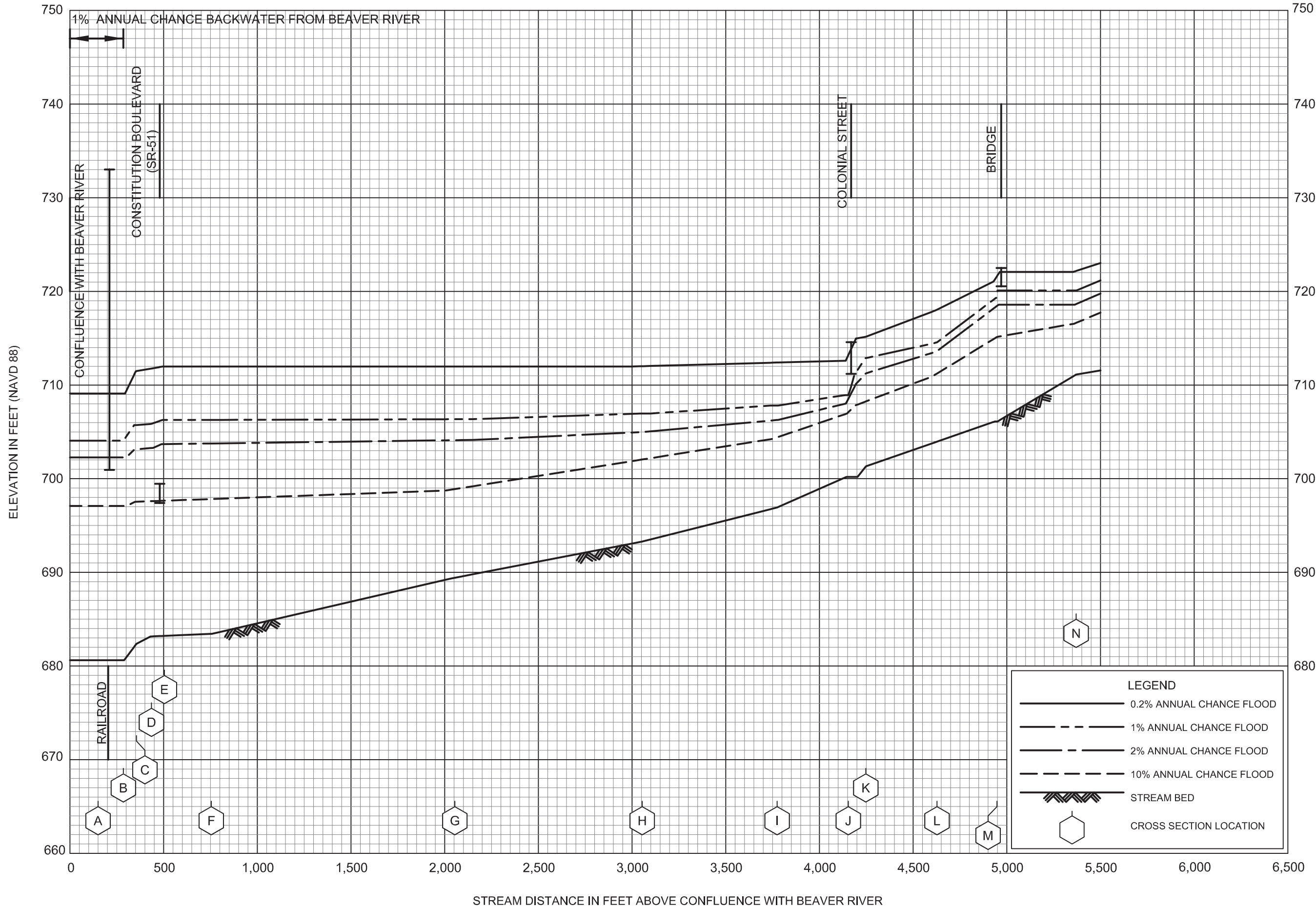
(ALL JURISDICTIONS)



FLOOD PROFILES  
BLOCKHOUSE RUN TRIBUTARY 2

FEDERAL EMERGENCY MANAGEMENT AGENCY  
BEAVER COUNTY, PA  
(ALL JURISDICTIONS)






**FLOOD PROFILES**

**BRADY RUN**

FEDERAL EMERGENCY MANAGEMENT AGENCY

**BEAVER COUNTY, PA**

(ALL JURISDICTIONS)



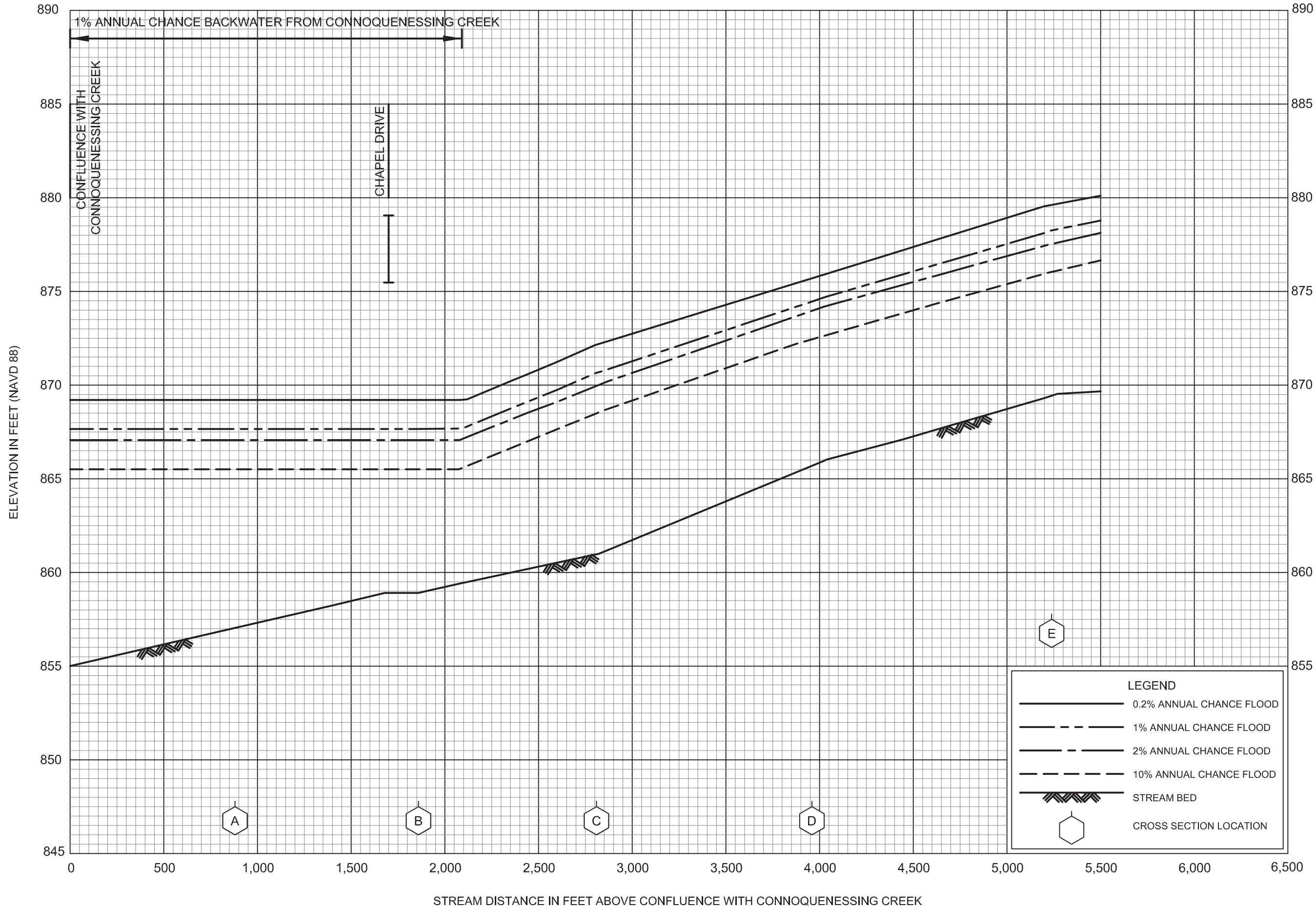
FLOOD PROFILES

BRADY RUN

FEDERAL EMERGENCY MANAGEMENT AGENCY

BEAVER COUNTY, PA  
(ALL JURISDICTIONS)

STREAM DISTANCE IN FEET ABOVE CONFLUENCE WITH BEAVER RIVER



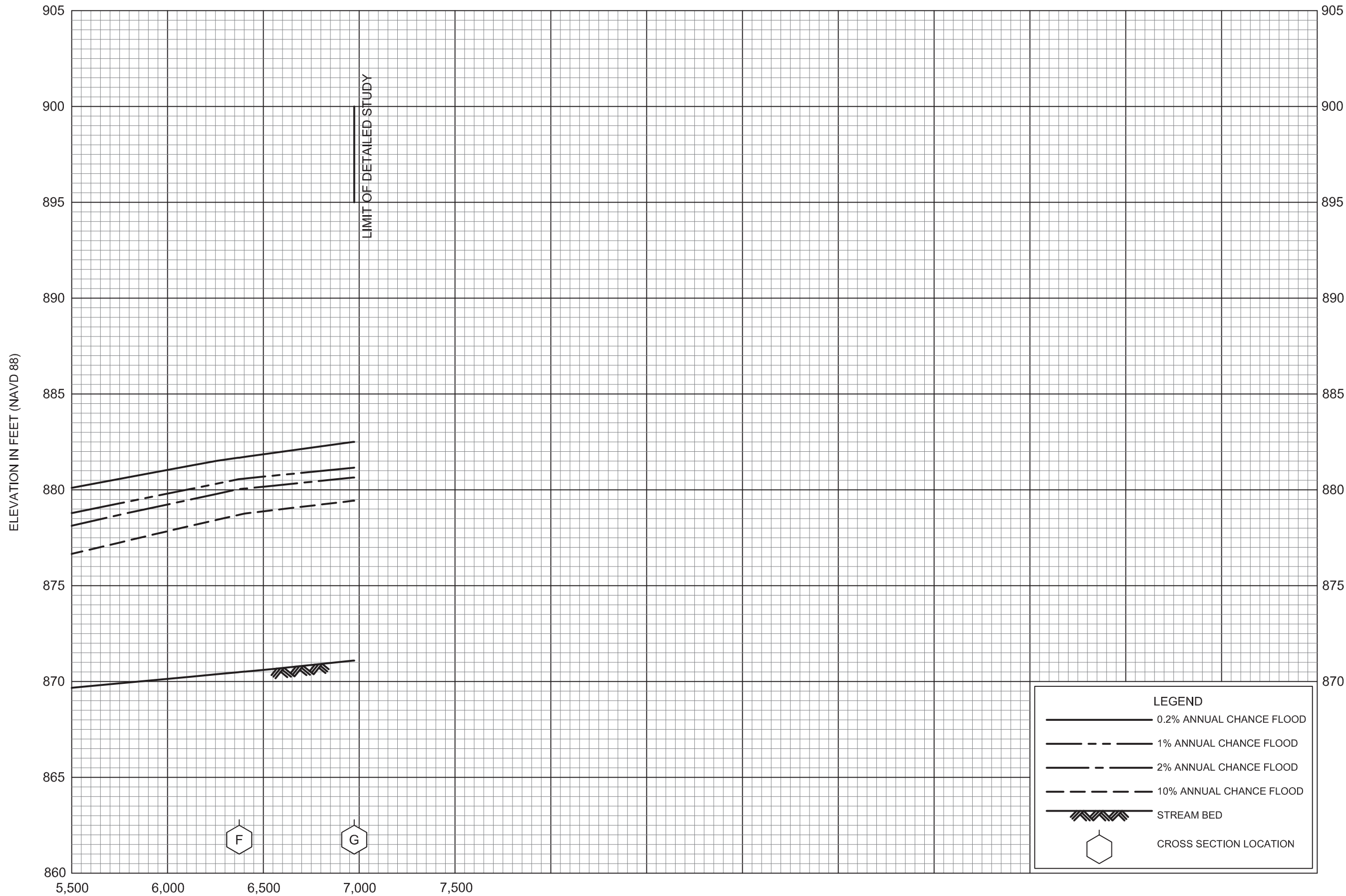
FLOOD PROFILES

BRUSH CREEK

FEDERAL EMERGENCY MANAGEMENT AGENCY

BEAVER COUNTY, PA

(ALL JURISDICTIONS)



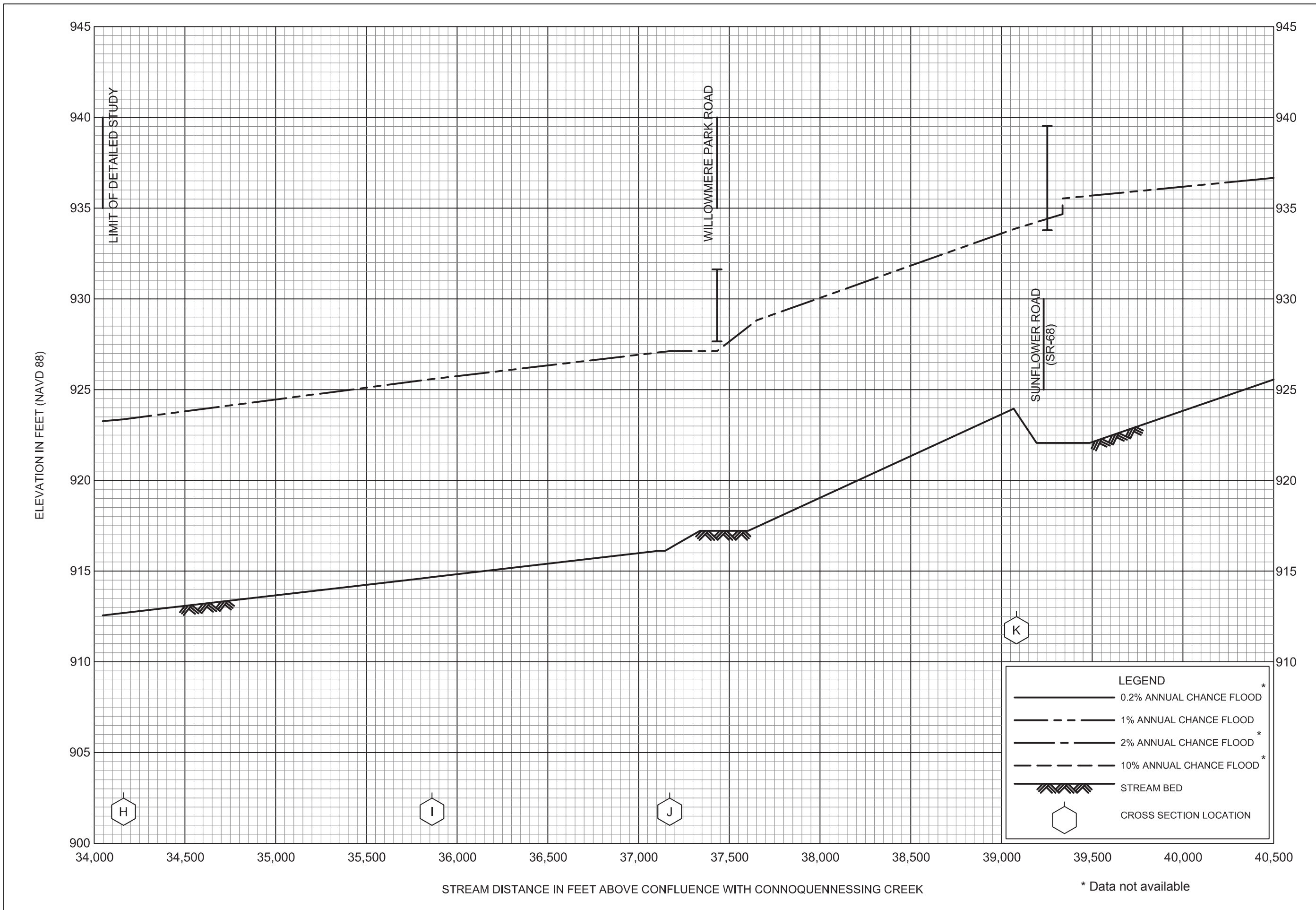
FLOOD PROFILES

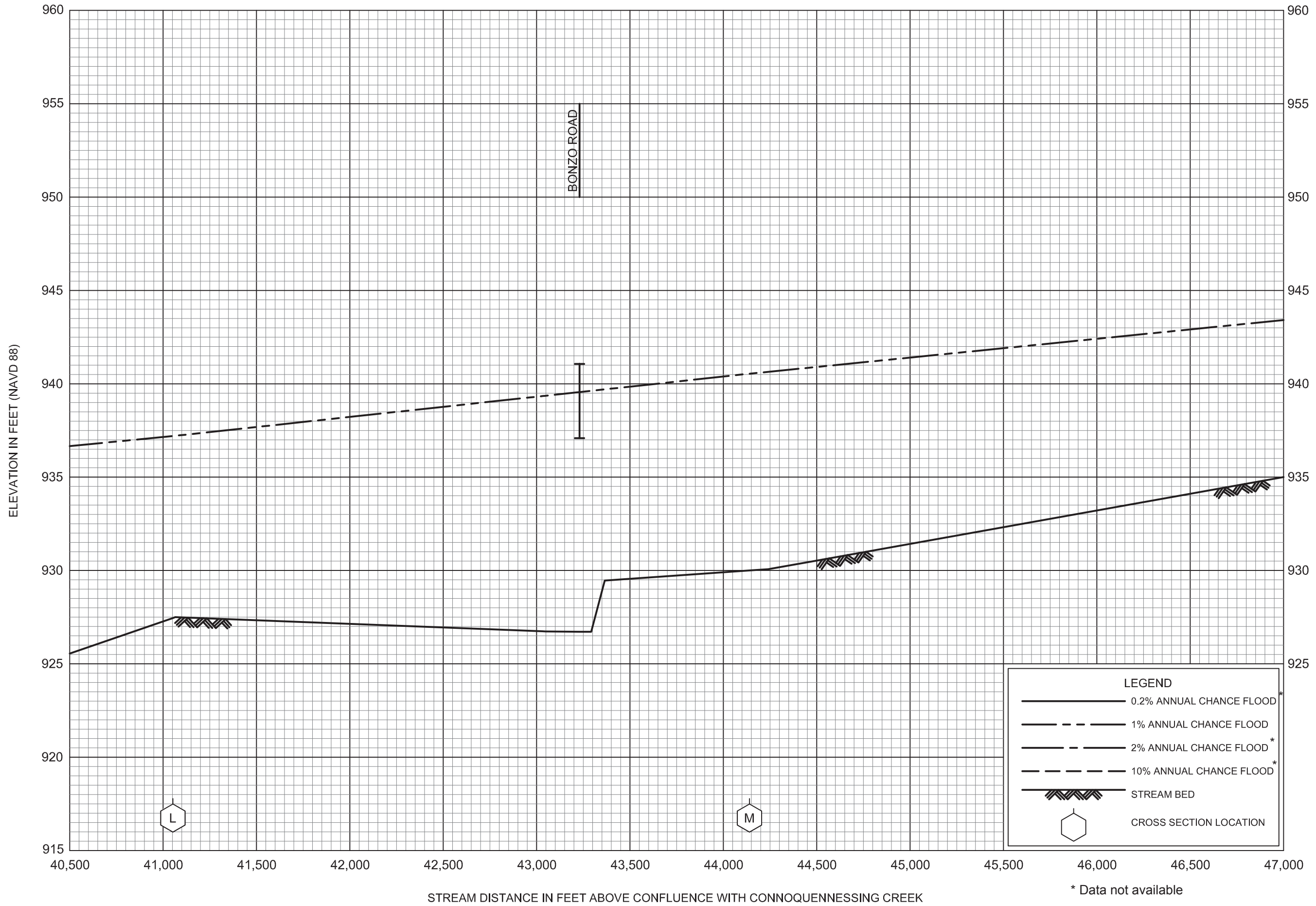
BRUSH CREEK

FEDERAL EMERGENCY MANAGEMENT AGENCY

BEAVER COUNTY, PA

(ALL JURISDICTIONS)





\* Data not available

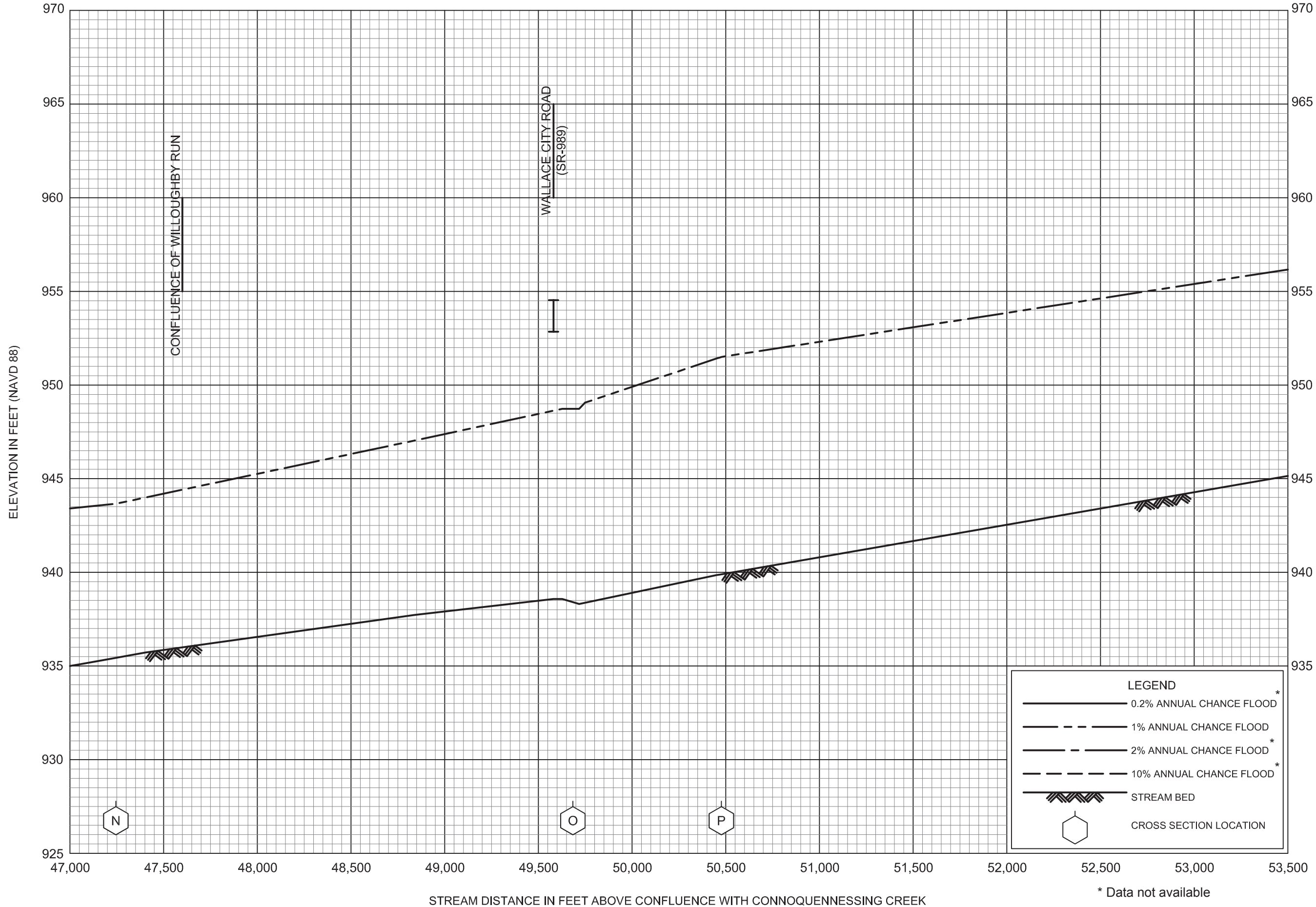
FLOOD PROFILES

BRUSH CREEK

FEDERAL EMERGENCY MANAGEMENT AGENCY

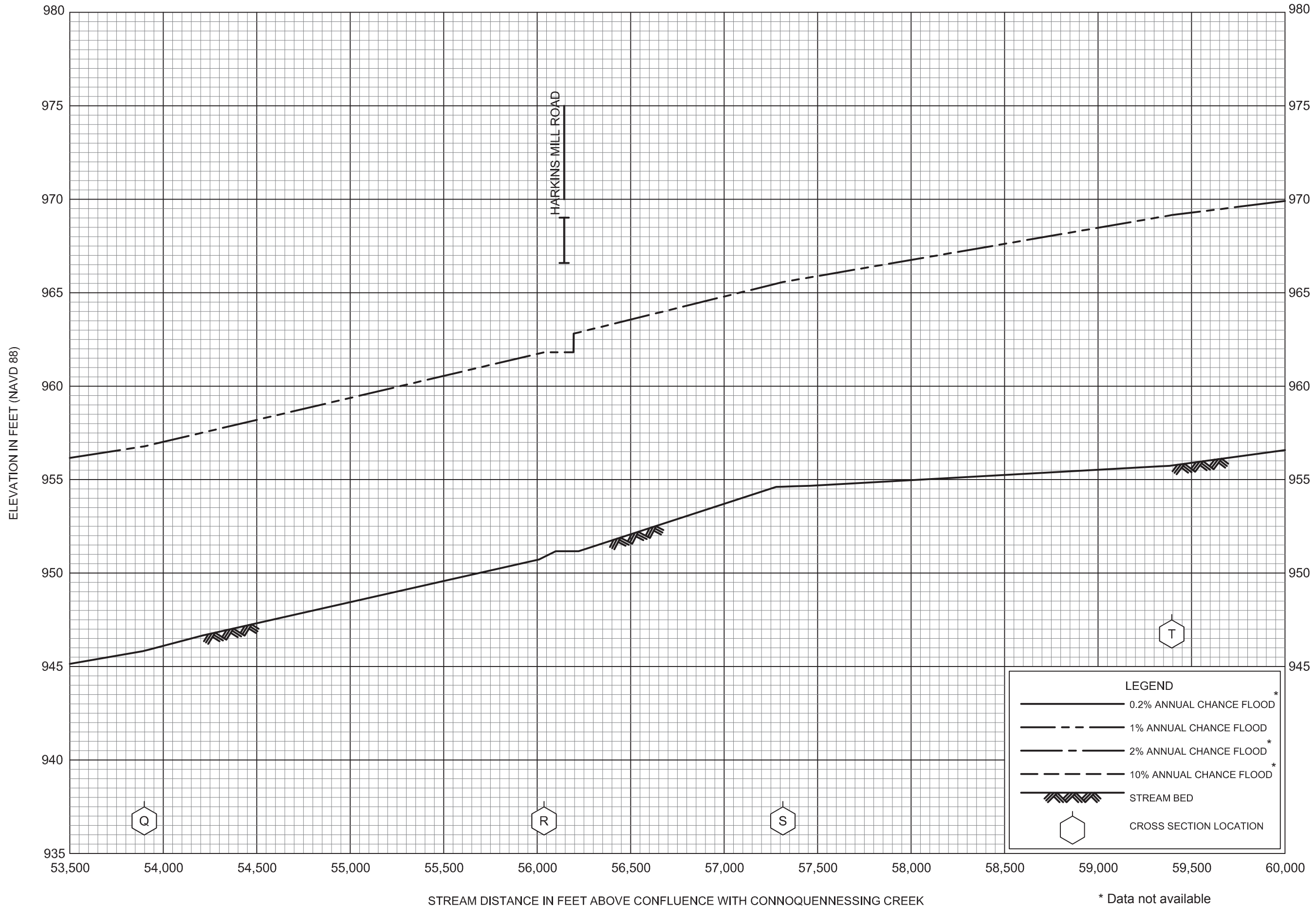
BEAVER COUNTY, PA

(ALL JURISDICTIONS)



FEDERAL EMERGENCY MANAGEMENT AGENCY  
**BEAVER COUNTY, PA**  
 (ALL JURISDICTIONS)

**FLOOD PROFILES**  
 BRUSH CREEK



FLOOD PROFILES

BRUSH CREEK

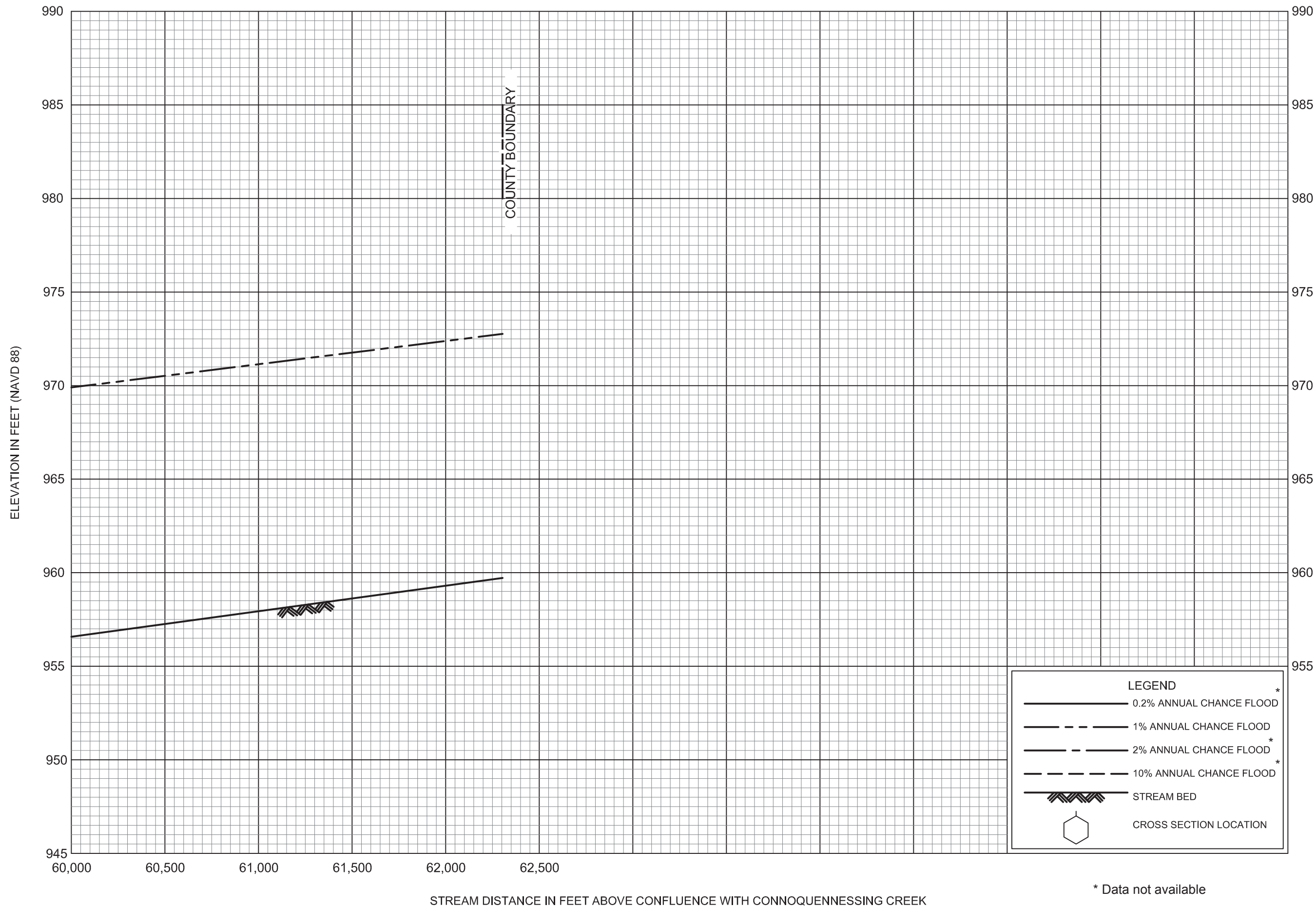
FEDERAL EMERGENCY MANAGEMENT AGENCY

BEAVER COUNTY, PA

(ALL JURISDICTIONS)

\* Data not available





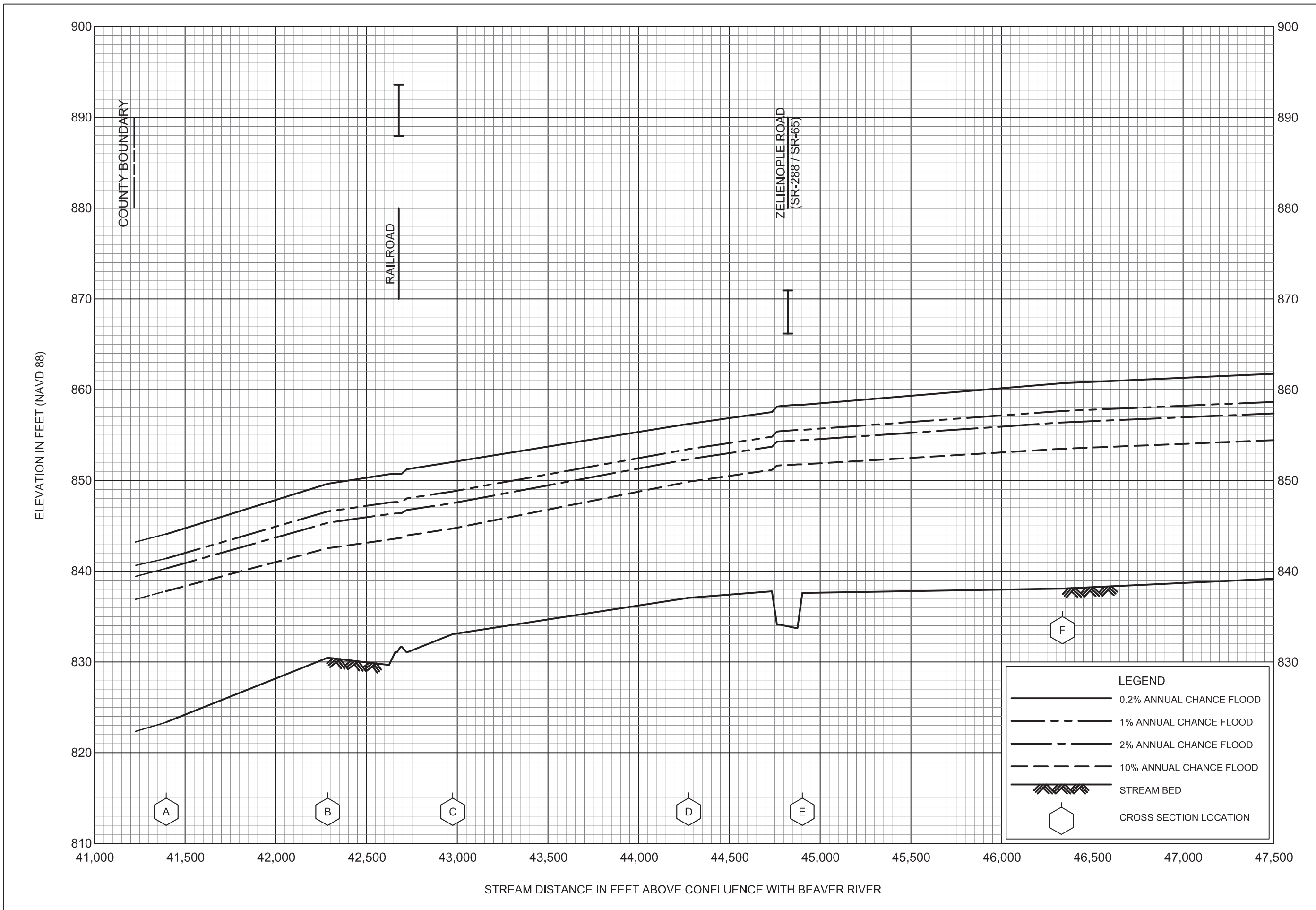
**FLOOD PROFILES**

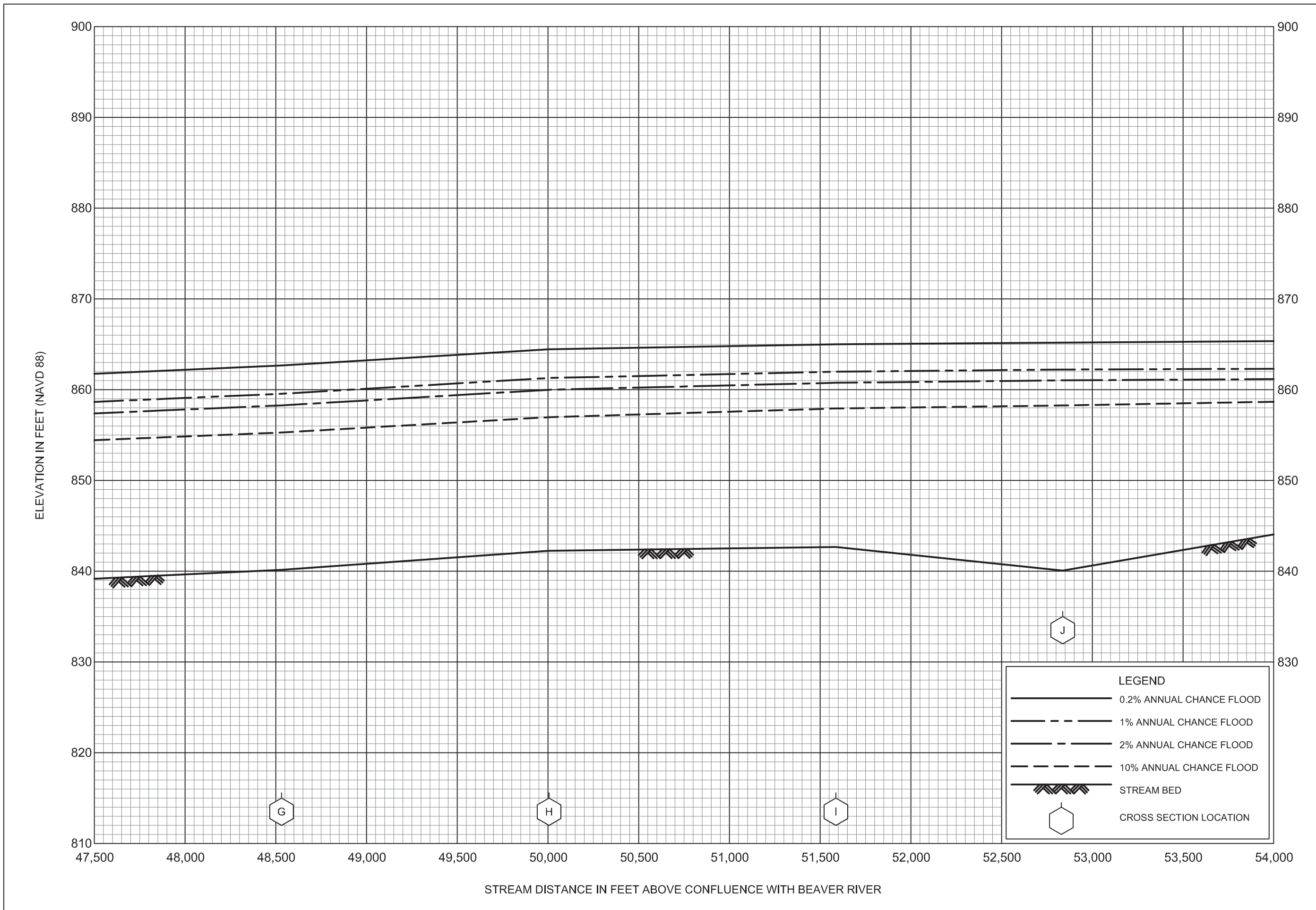
**BRUSH CREEK**

FEDERAL EMERGENCY MANAGEMENT AGENCY

**BEAVER COUNTY, PA**

(ALL JURISDICTIONS)



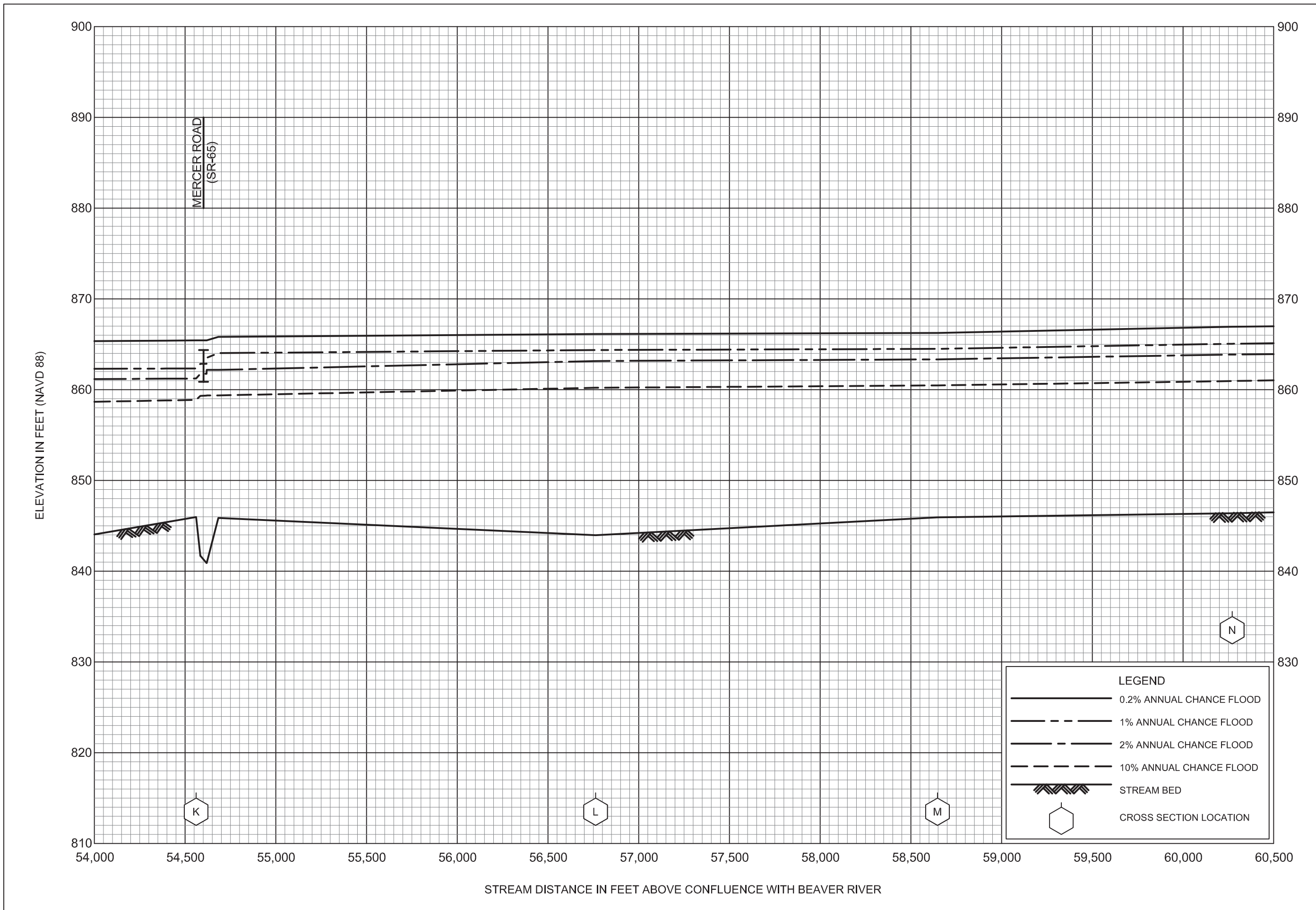


FLOOD PROFILES

CONNOQUENESSING CREEK

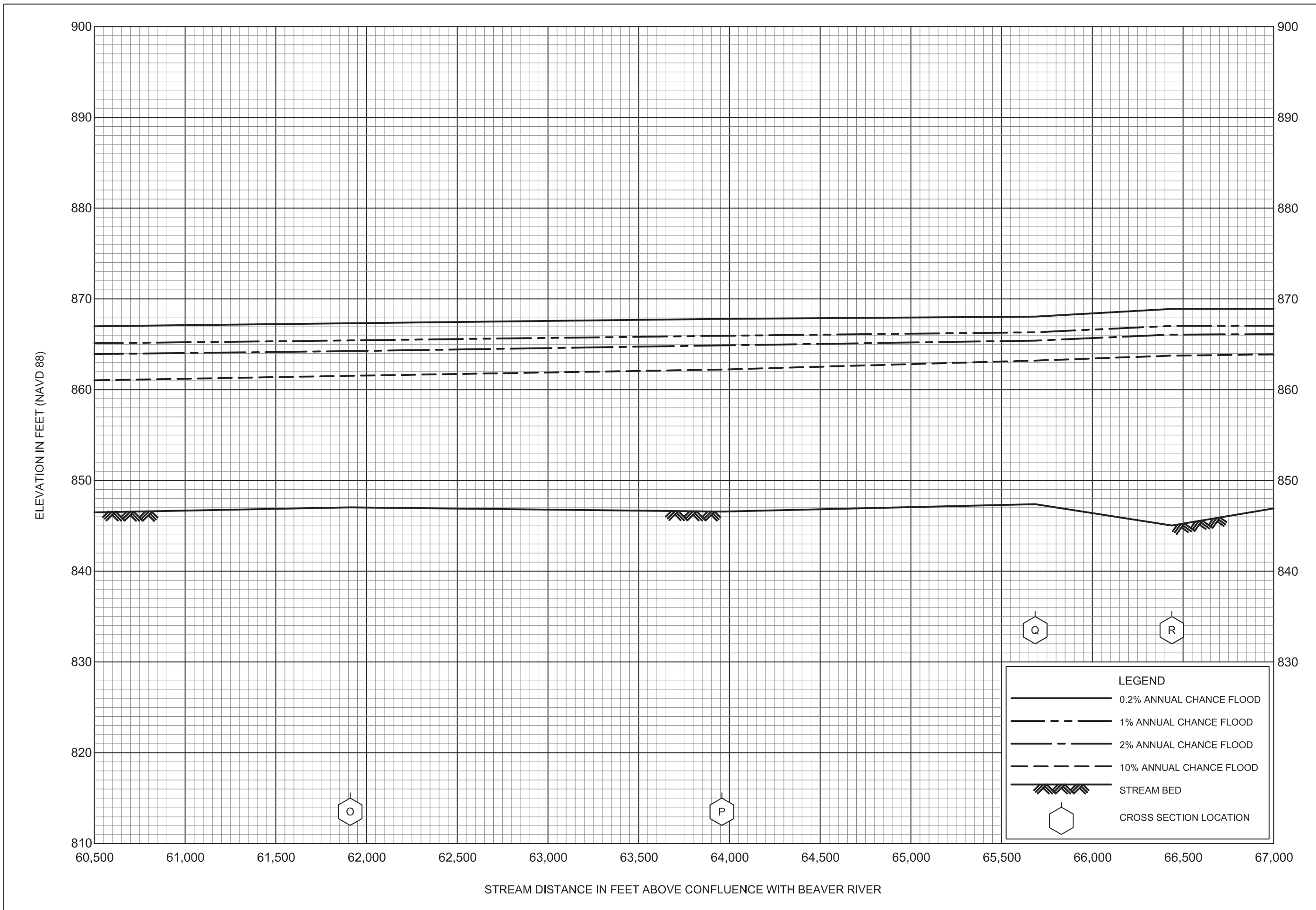
FEDERAL EMERGENCY MANAGEMENT AGENCY

BEAVER COUNTY, PA  
(ALL JURISDICTIONS)



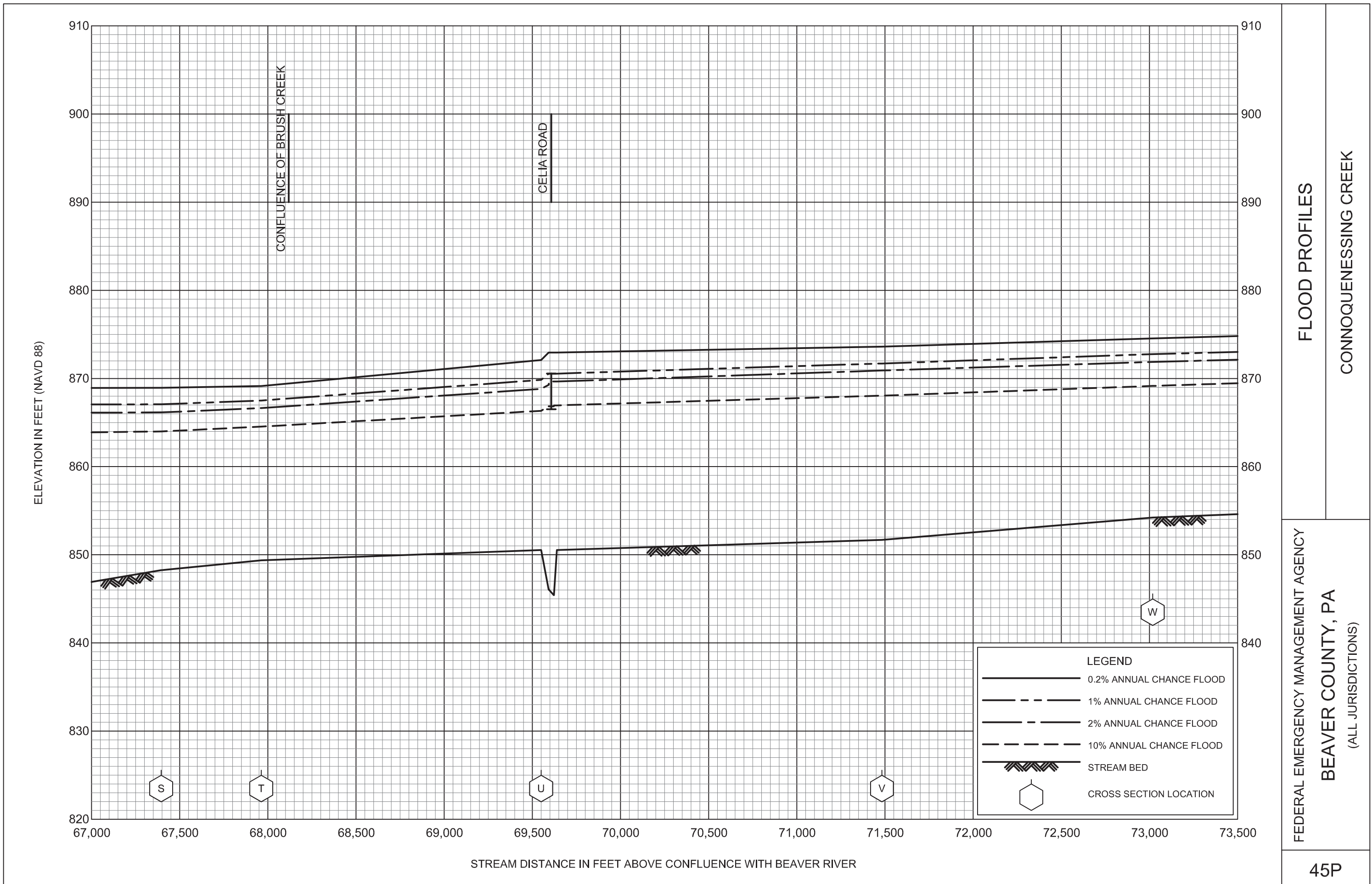
FLOOD PROFILES  
CONNOQUENESSING CREEK

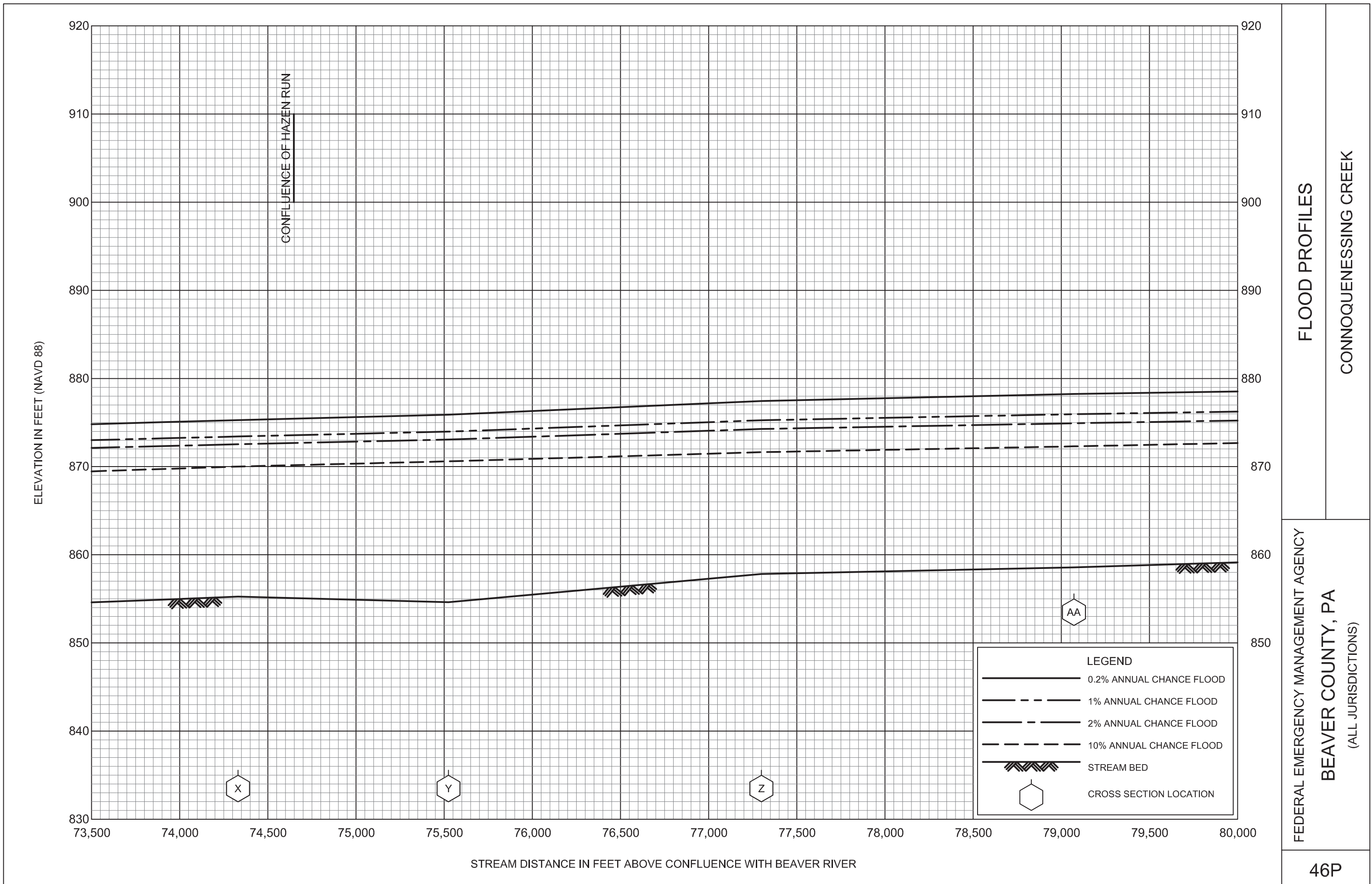
FEDERAL EMERGENCY MANAGEMENT AGENCY  
BEAVER COUNTY, PA  
(ALL JURISDICTIONS)

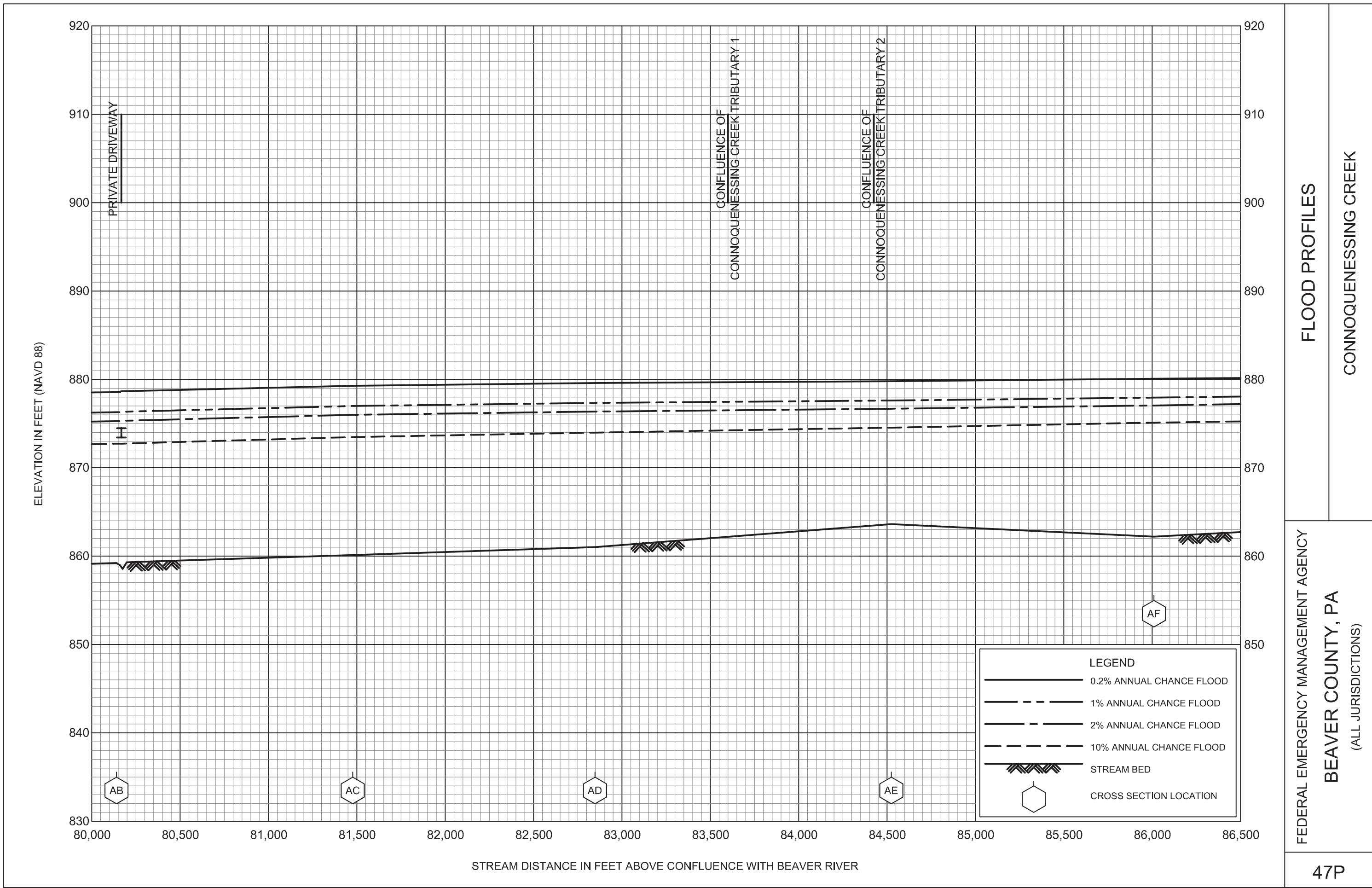


FLOOD PROFILES  
CONNOQUENESSING CREEK

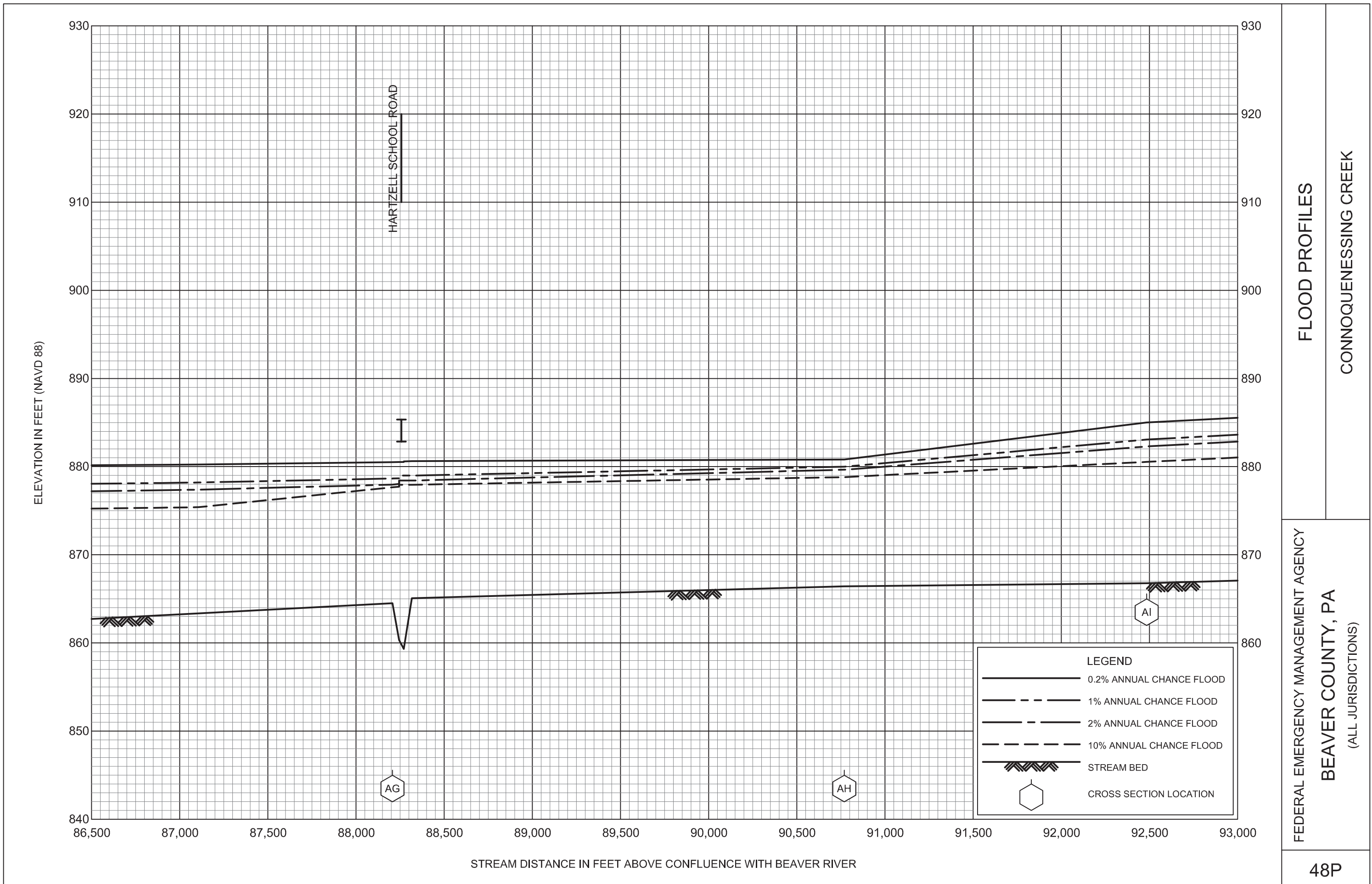
FEDERAL EMERGENCY MANAGEMENT AGENCY  
BEAVER COUNTY, PA  
(ALL JURISDICTIONS)

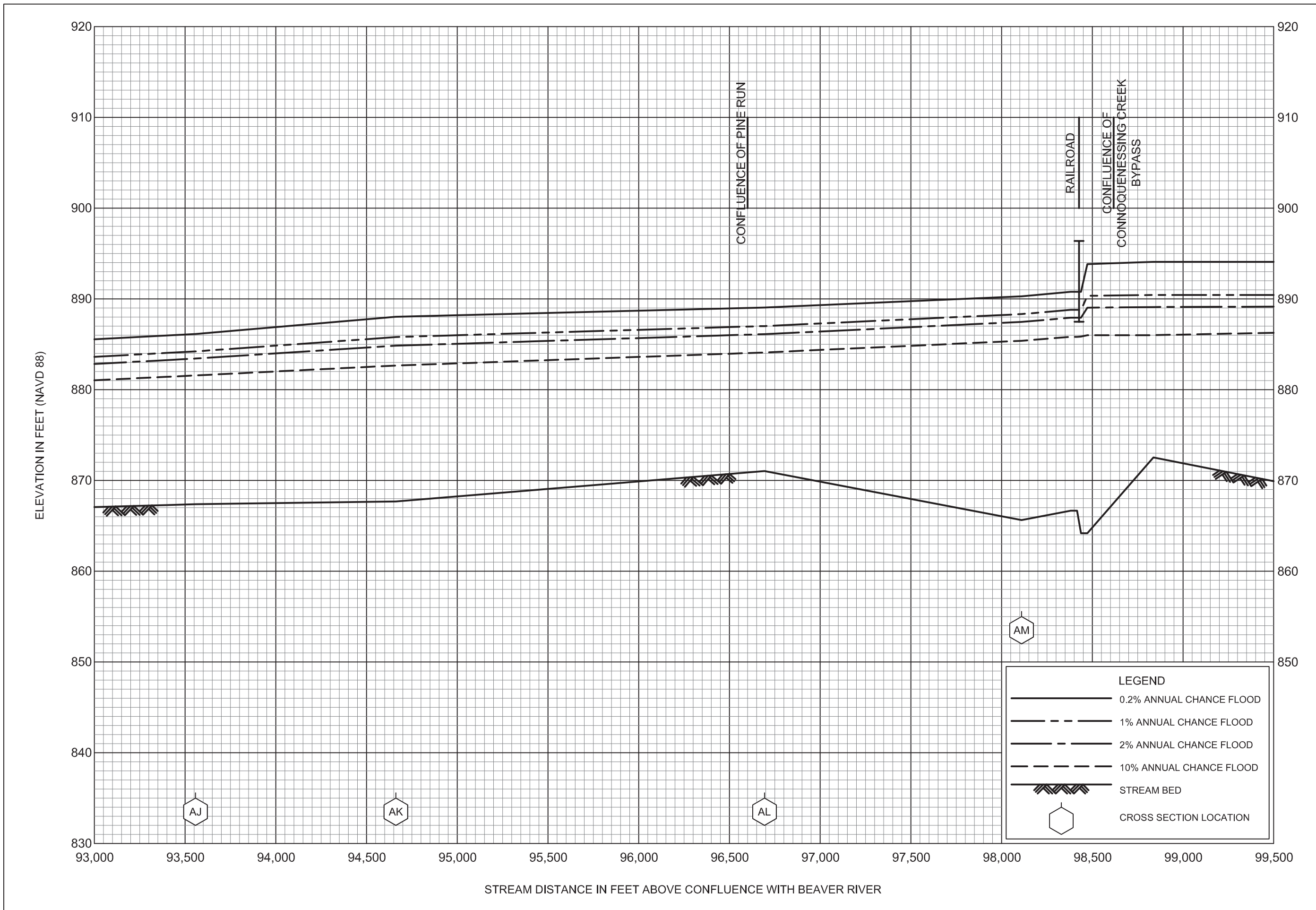








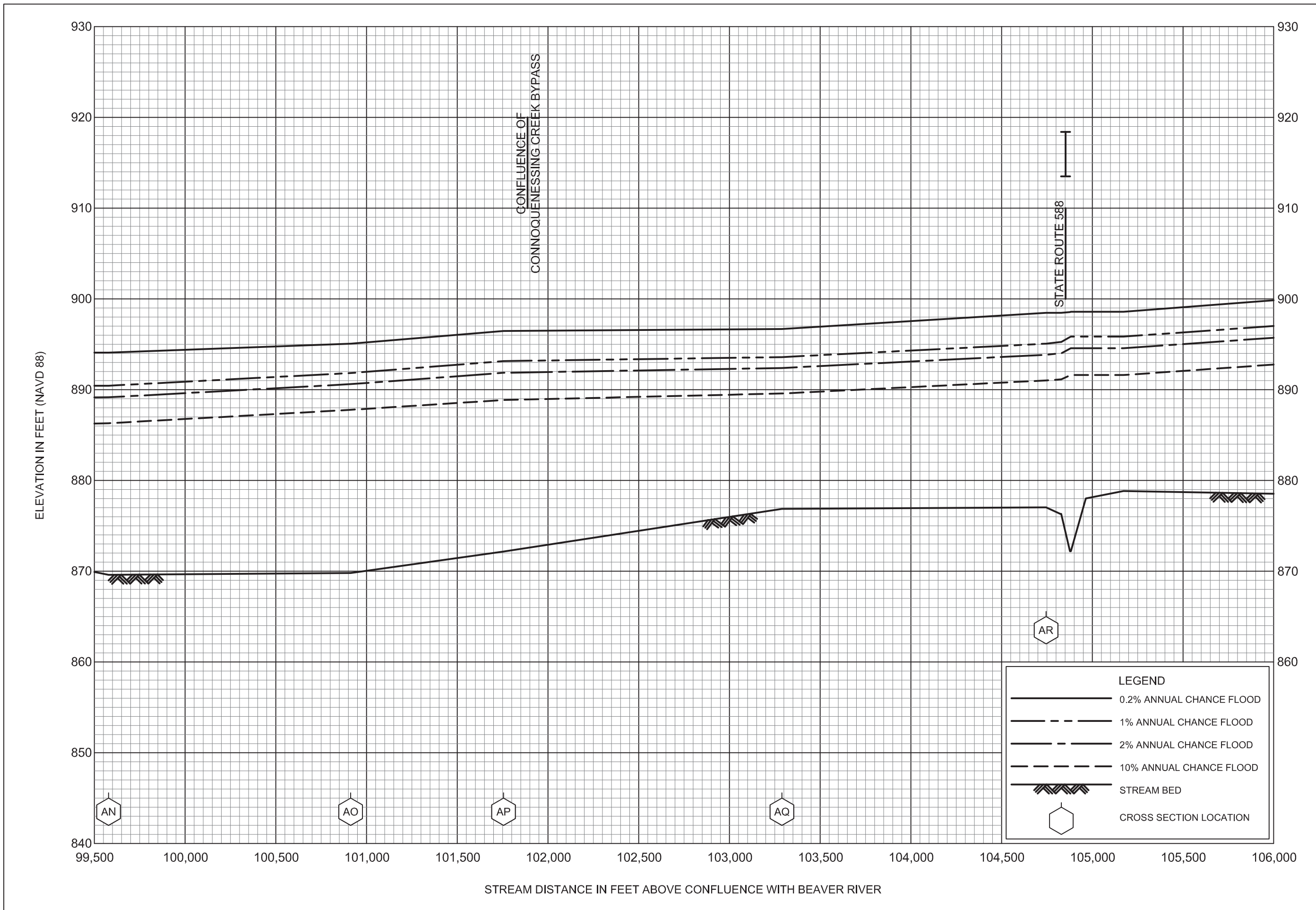




**FLOOD PROFILES**

**CONNOQUENESSING CREEK**

FEDERAL EMERGENCY MANAGEMENT AGENCY  
**BEAVER COUNTY, PA**  
 (ALL JURISDICTIONS)



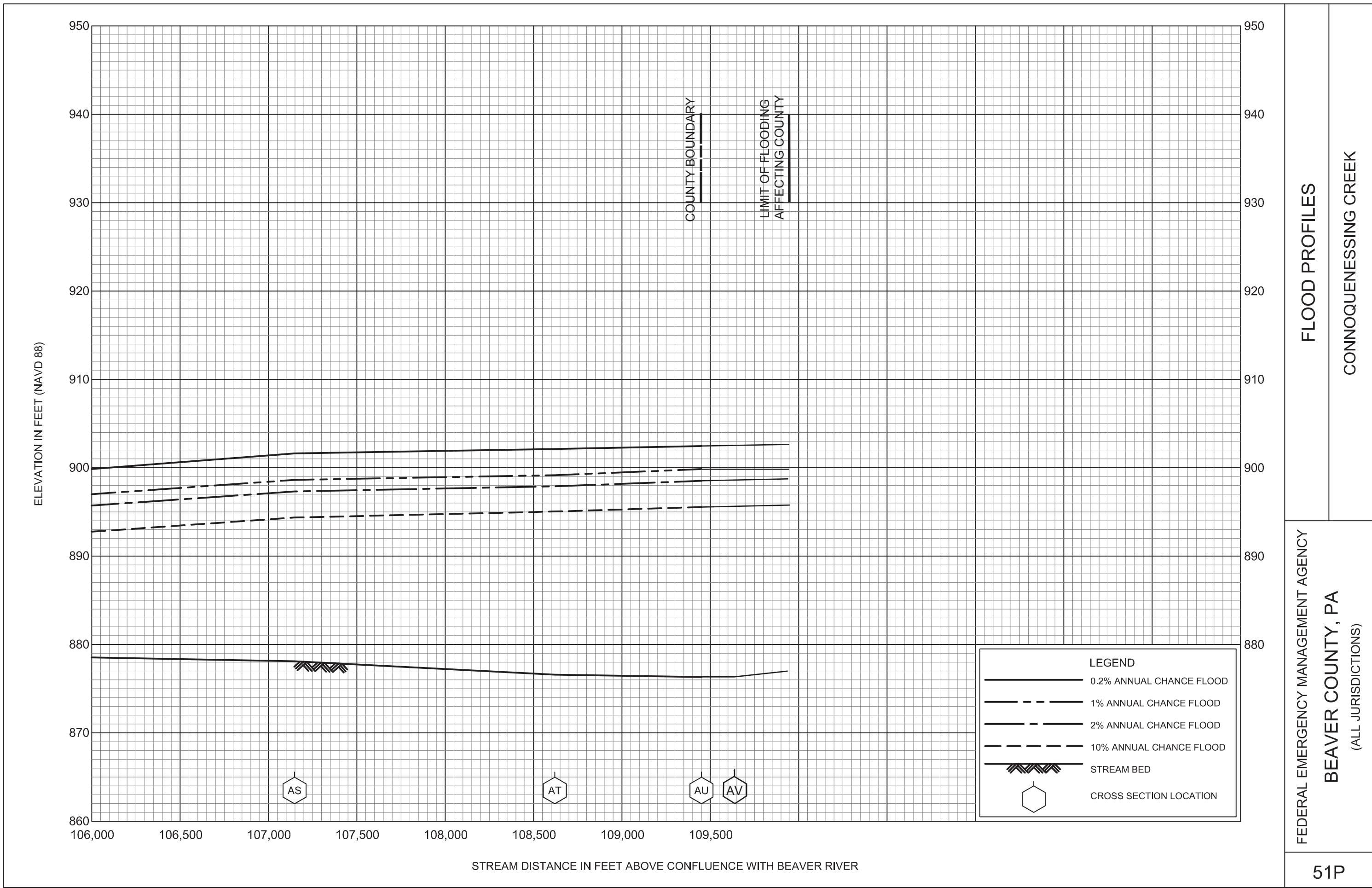
FLOOD PROFILES

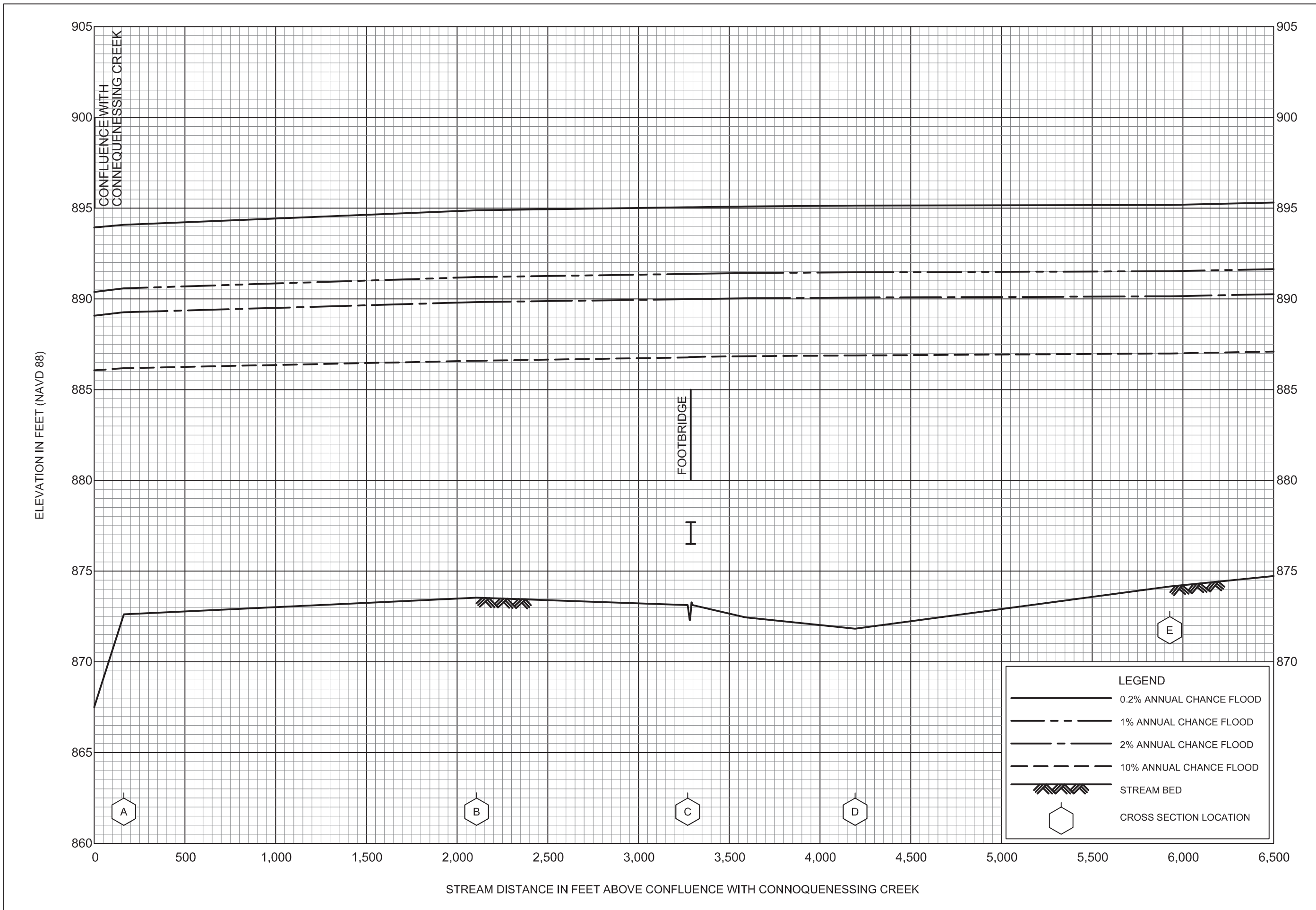
CONNOQUESSING CREEK

FEDERAL EMERGENCY MANAGEMENT AGENCY

BEAVER COUNTY, PA

(ALL JURISDICTIONS)



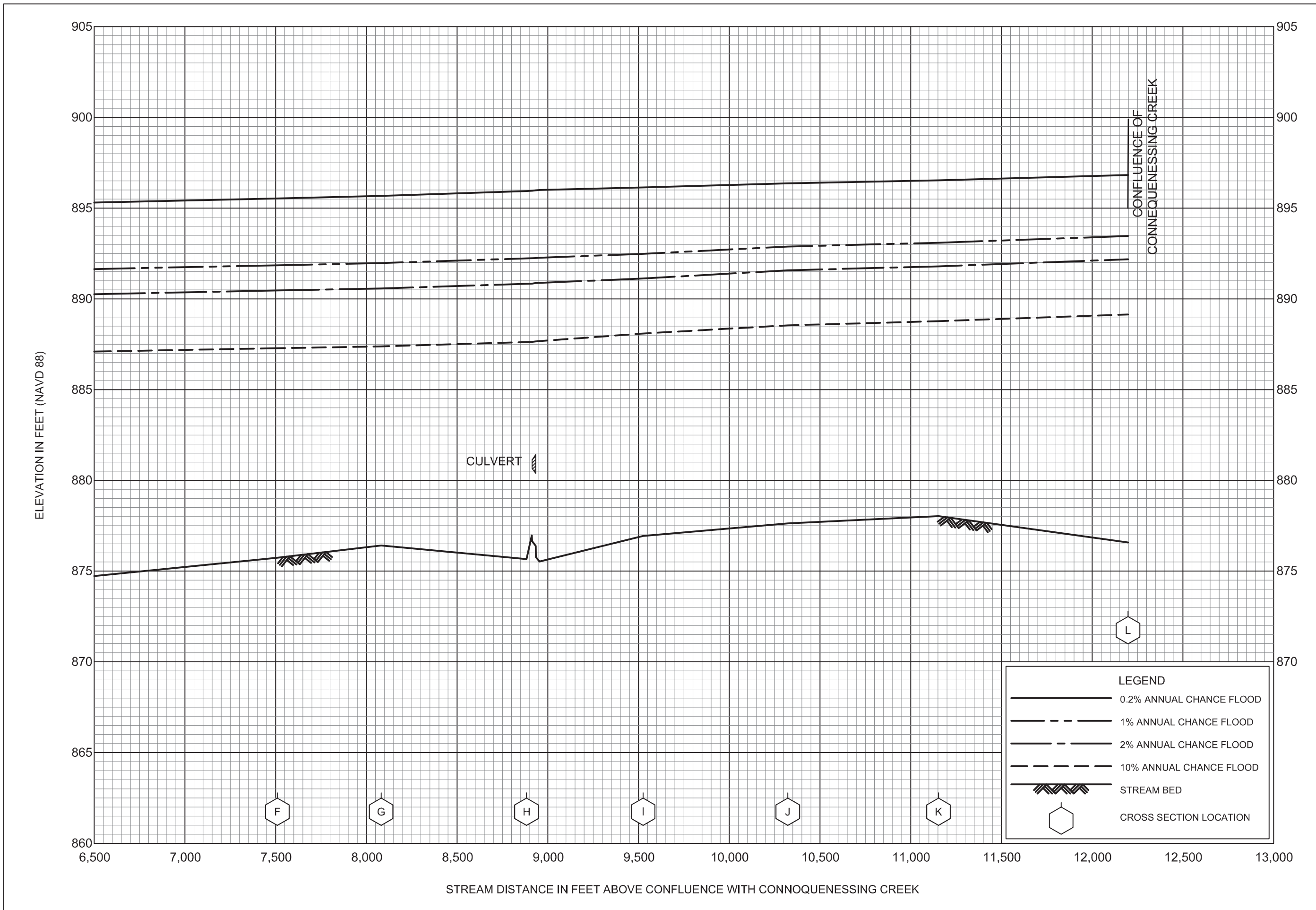


FLOOD PROFILES

CONNOQUENESSING CREEK BYPASS

FEDERAL EMERGENCY MANAGEMENT AGENCY

BEAVER COUNTY, PA  
(ALL JURISDICTIONS)

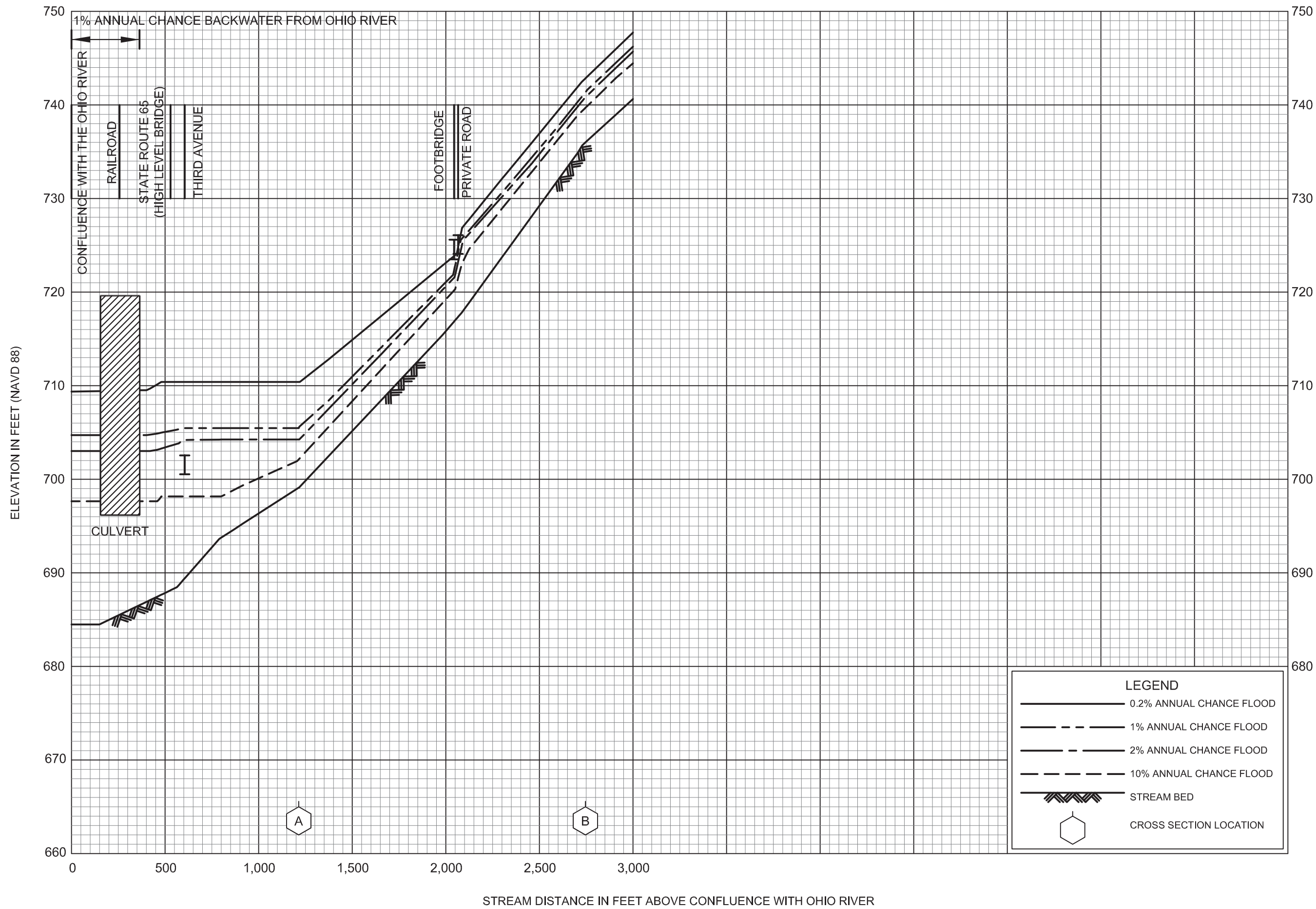


**FLOOD PROFILES**

**CONNOQUENESSING CREEK BYPASS**

FEDERAL EMERGENCY MANAGEMENT AGENCY

**BEAVER COUNTY, PA**  
(ALL JURISDICTIONS)

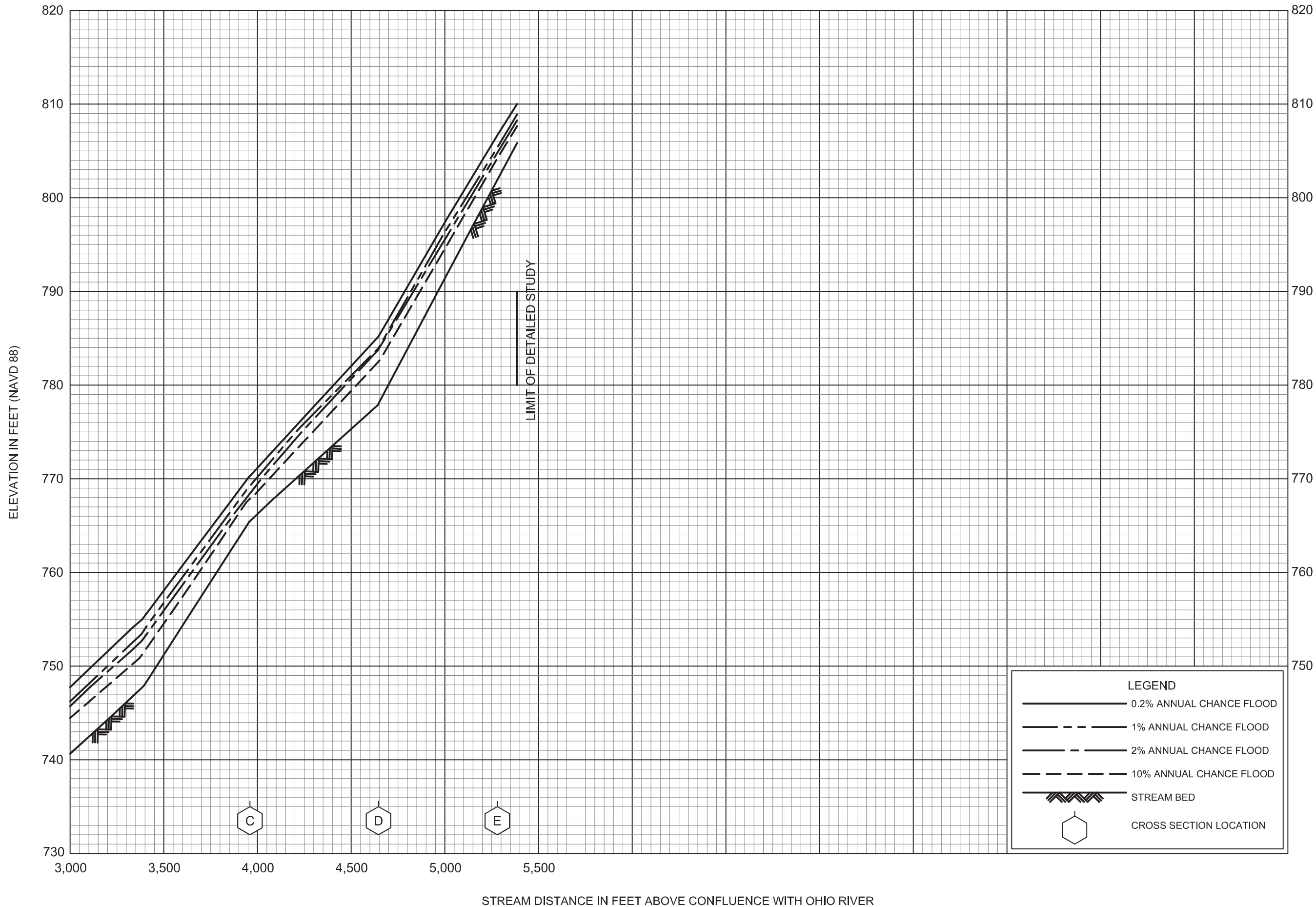


**LEGEND**

- 0.2% ANNUAL CHANCE FLOOD
- - - 1% ANNUAL CHANCE FLOOD
- . - . 2% ANNUAL CHANCE FLOOD
- - - - 10% ANNUAL CHANCE FLOOD
- ▨ STREAM BED
- ⬡ CROSS SECTION LOCATION

FLOOD PROFILES  
DUTCHMAN RUN

FEDERAL EMERGENCY MANAGEMENT AGENCY  
BEAVER COUNTY, PA  
(ALL JURISDICTIONS)



FLOOD PROFILES

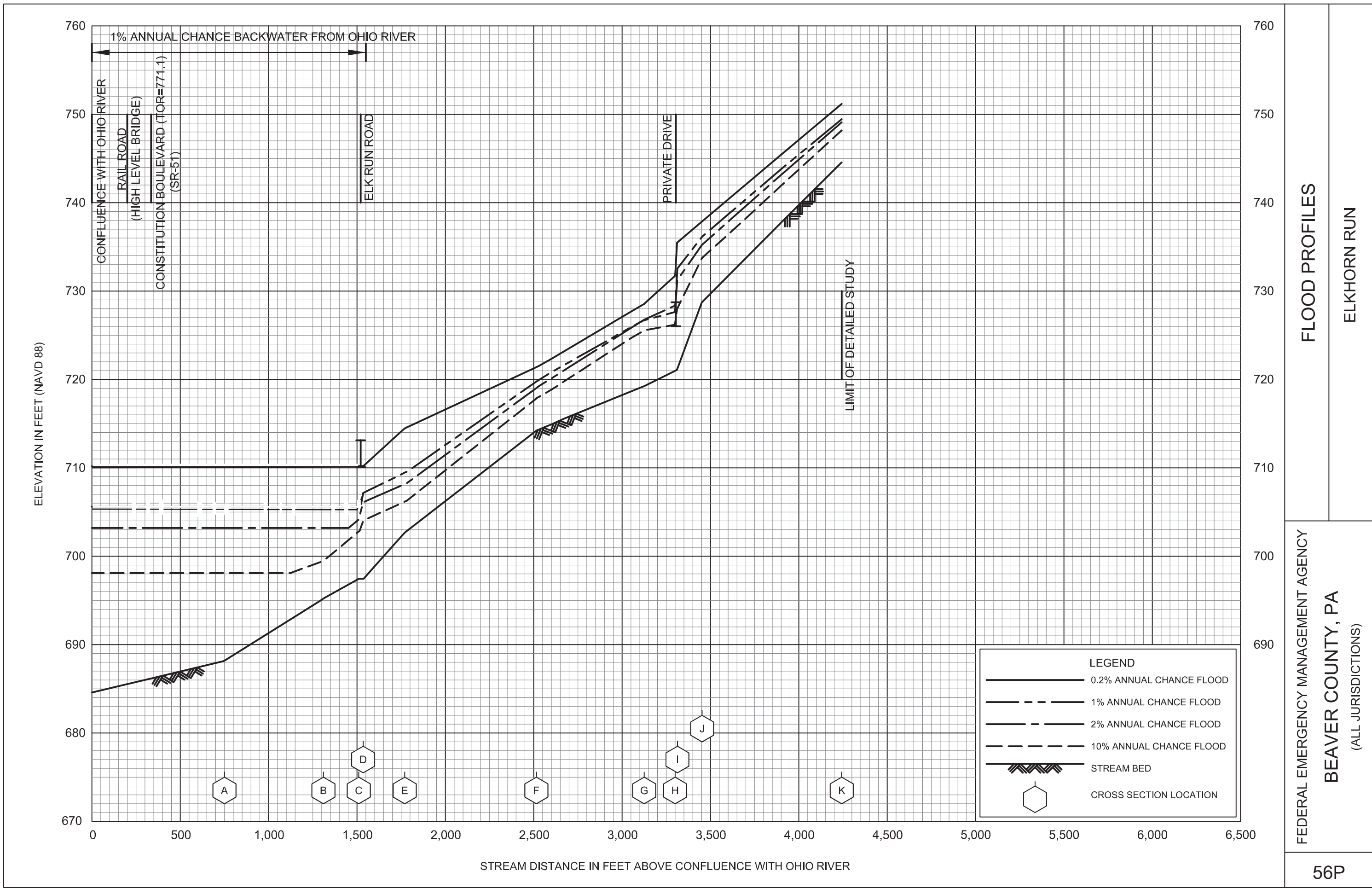
DUTCHMAN RUN

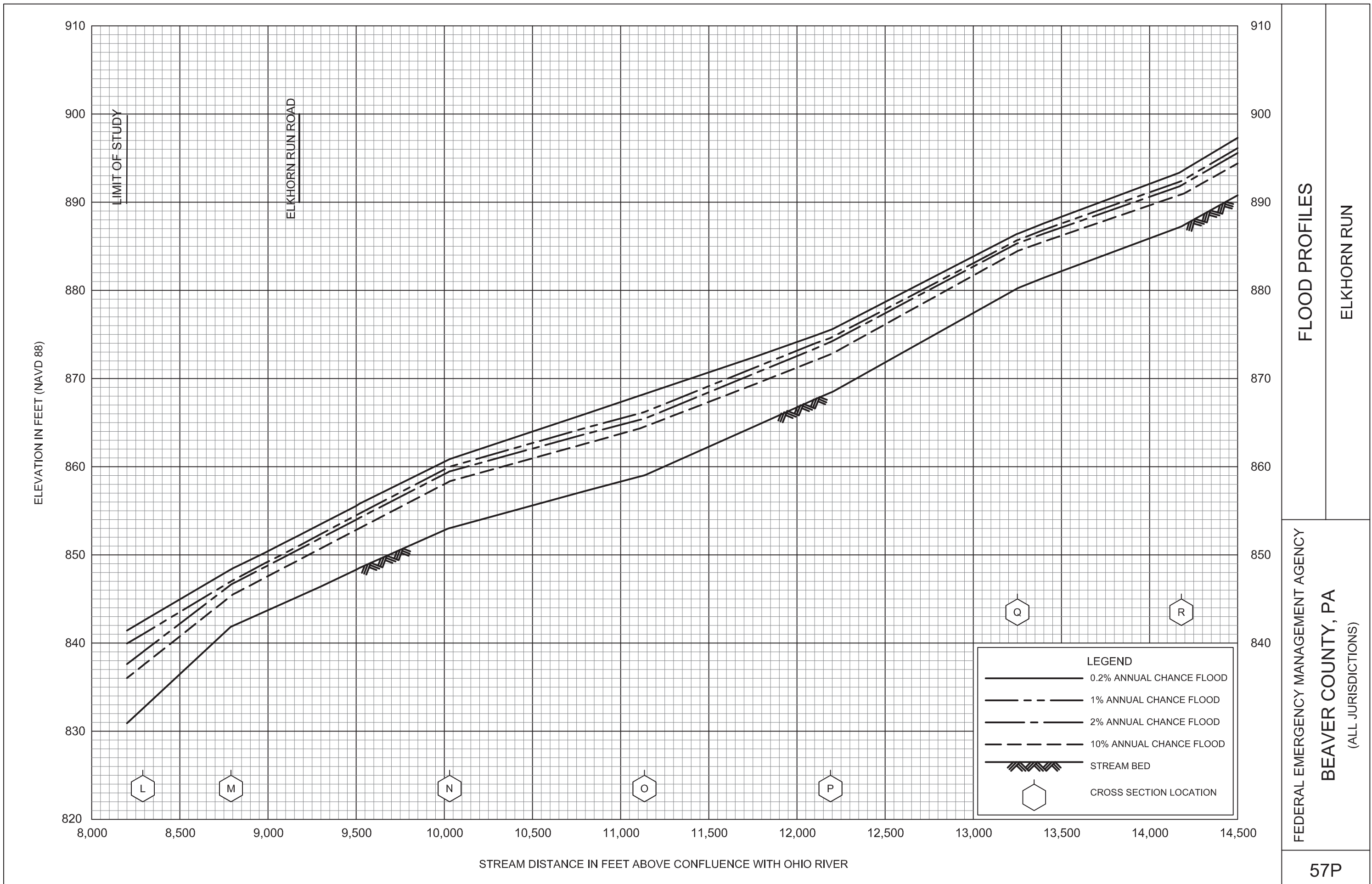
FEDERAL EMERGENCY MANAGEMENT AGENCY

BEAVER COUNTY, PA

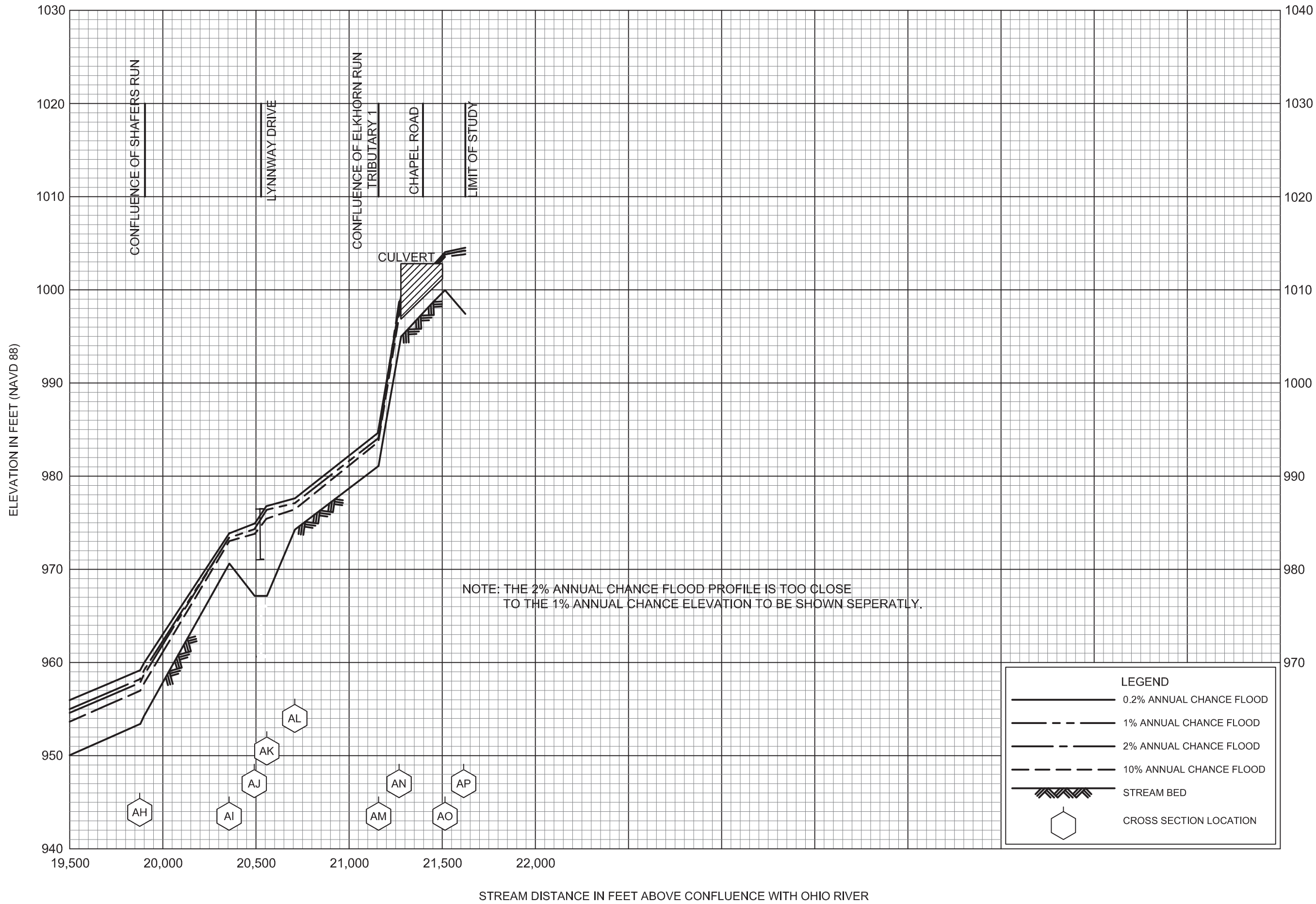
(ALL JURISDICTIONS)











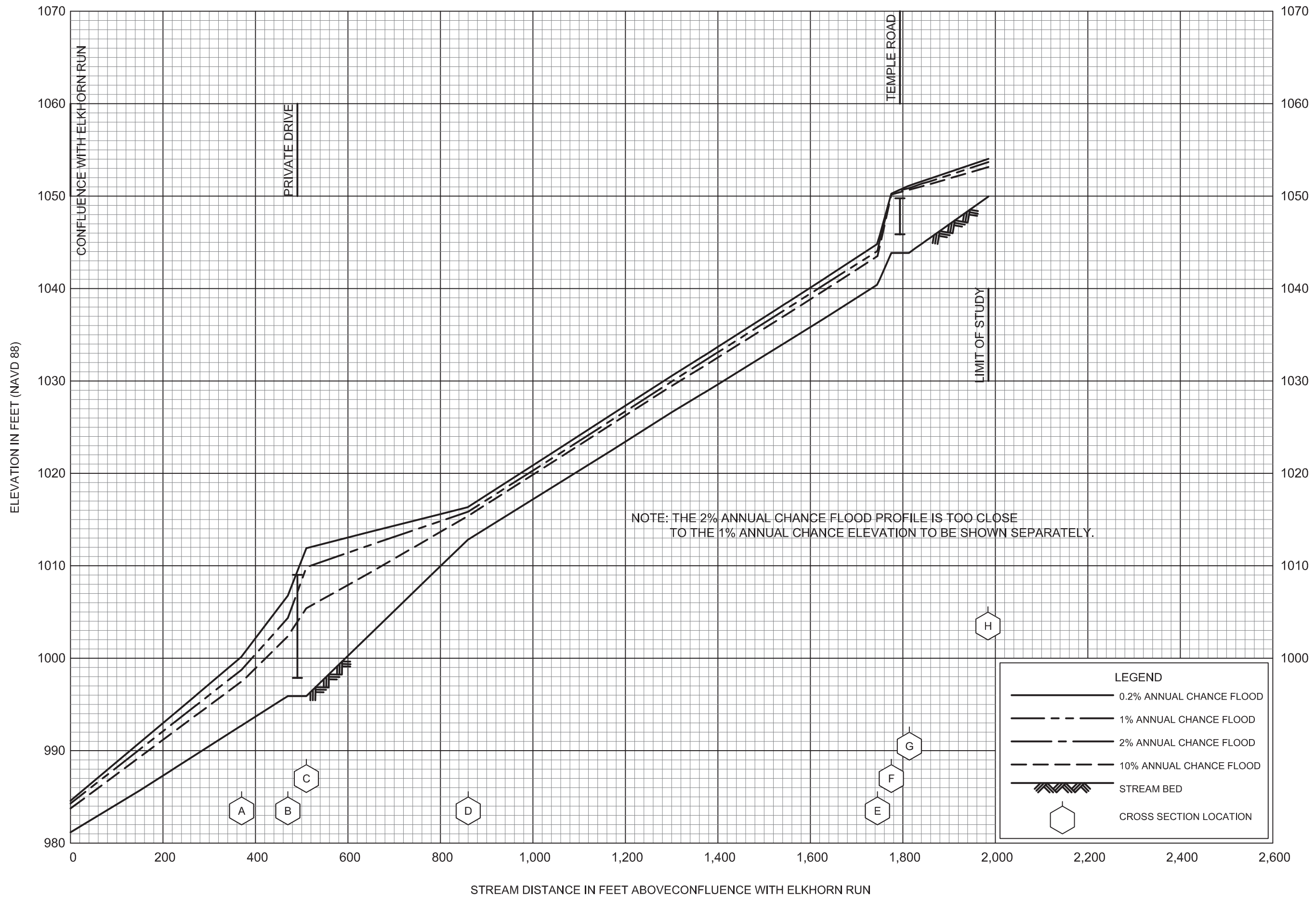
**FLOOD PROFILES**

**ELKHORN RUN**

FEDERAL EMERGENCY MANAGEMENT AGENCY

**BEAVER COUNTY, PA**

(ALL JURISDICTIONS)



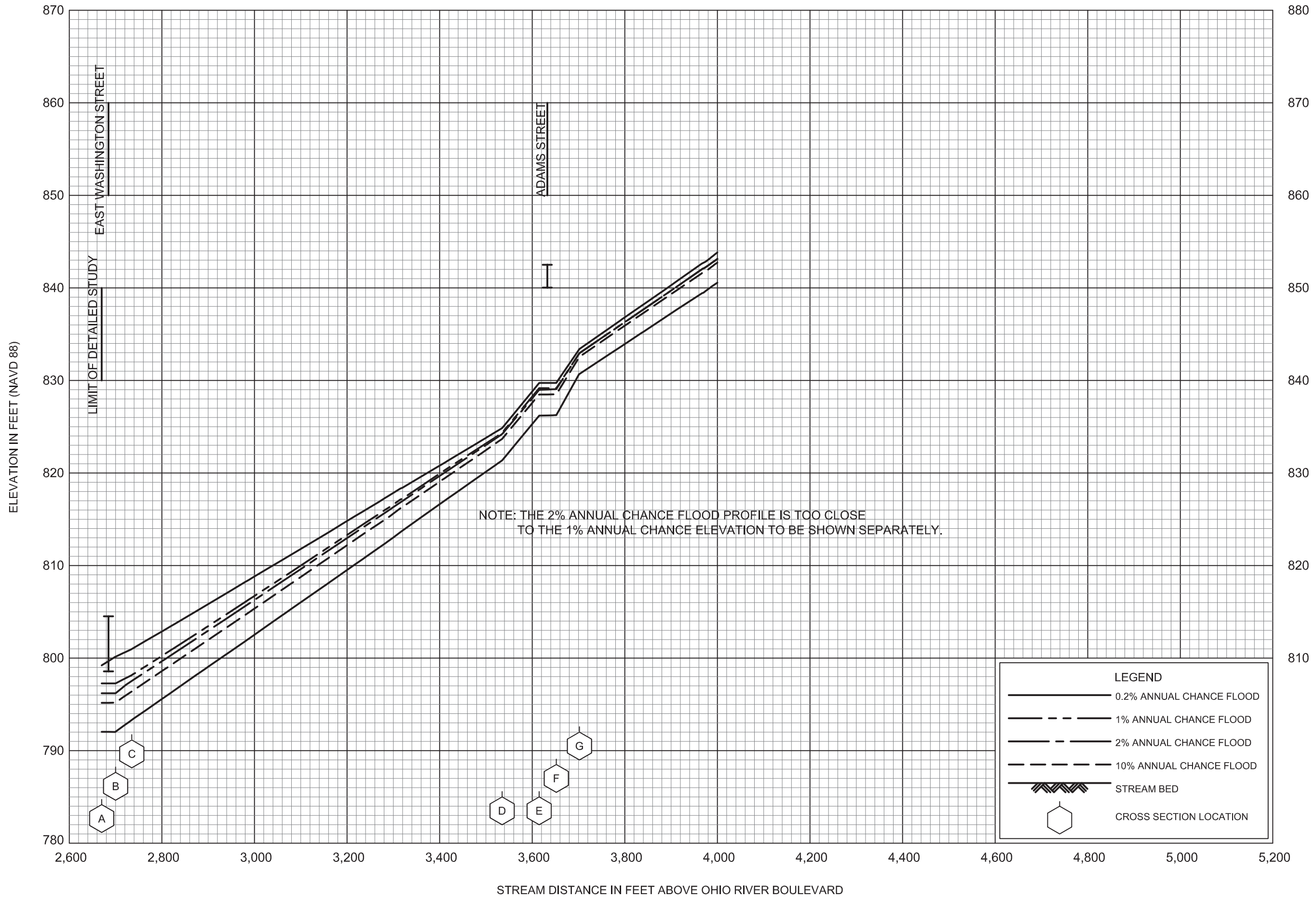
FLOOD PROFILES

ELKHORN RUN TRIBUTARY 1

FEDERAL EMERGENCY MANAGEMENT AGENCY

BEAVER COUNTY, PA

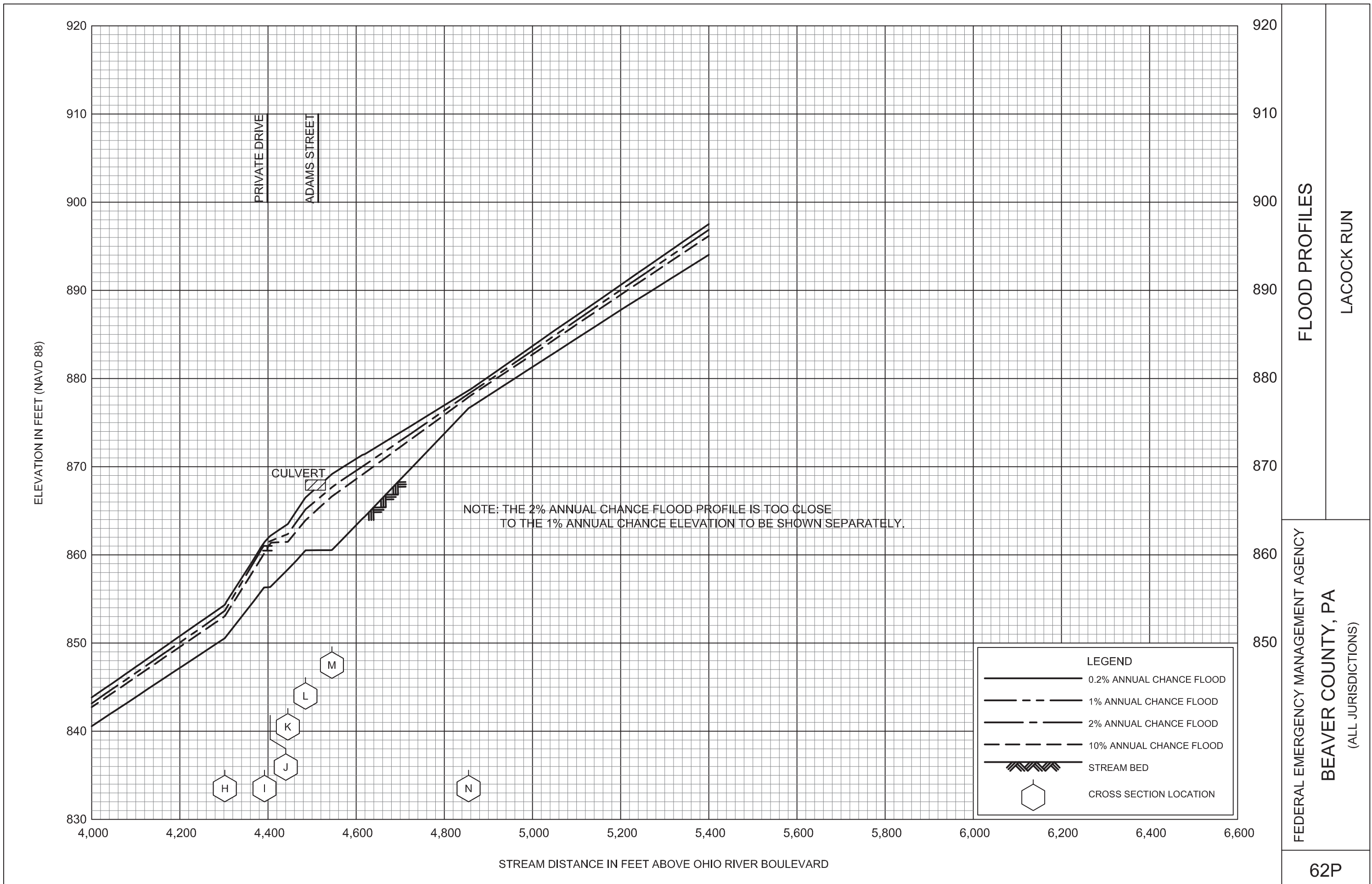
(ALL JURISDICTIONS)

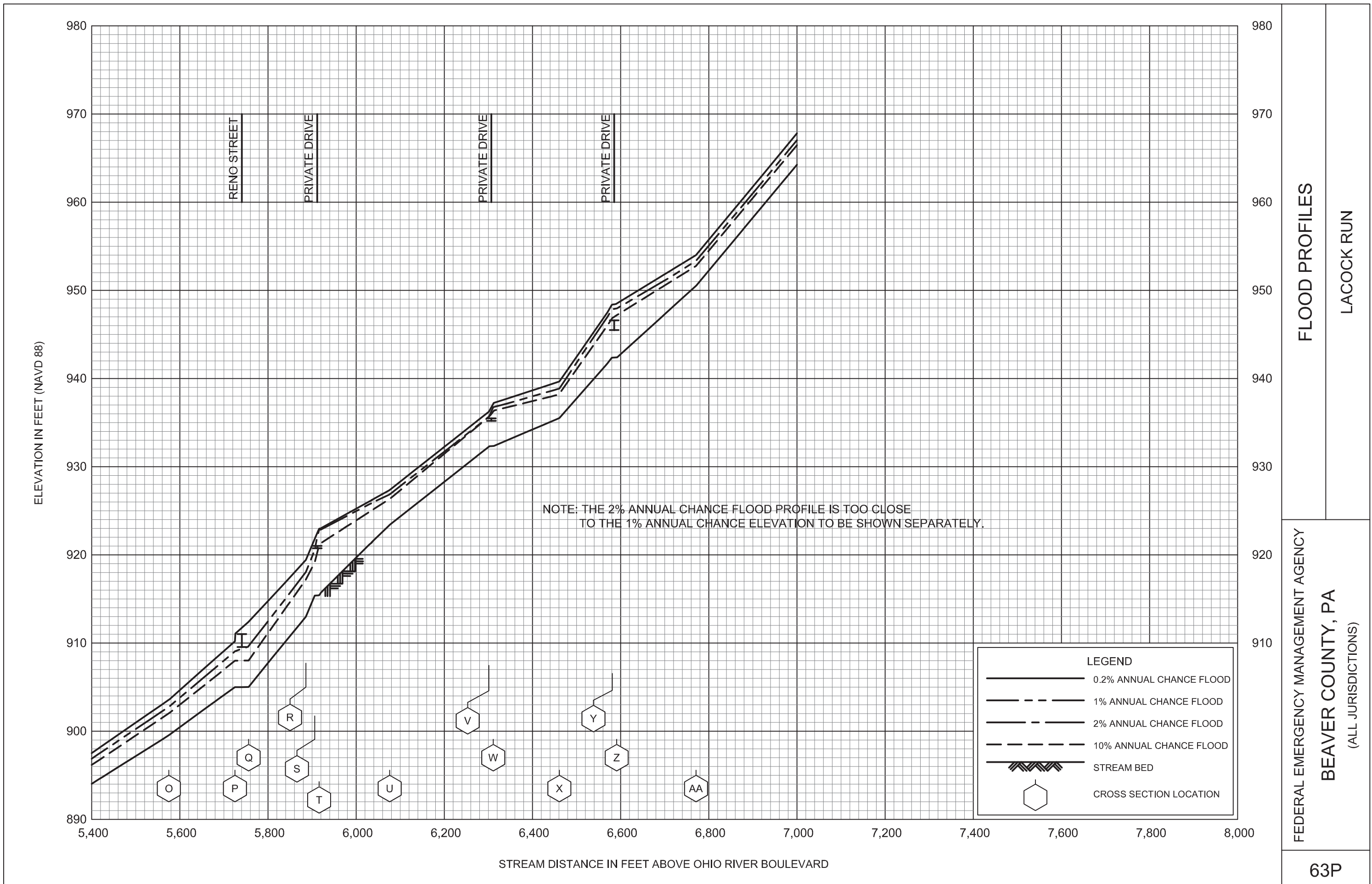


FLOOD PROFILES

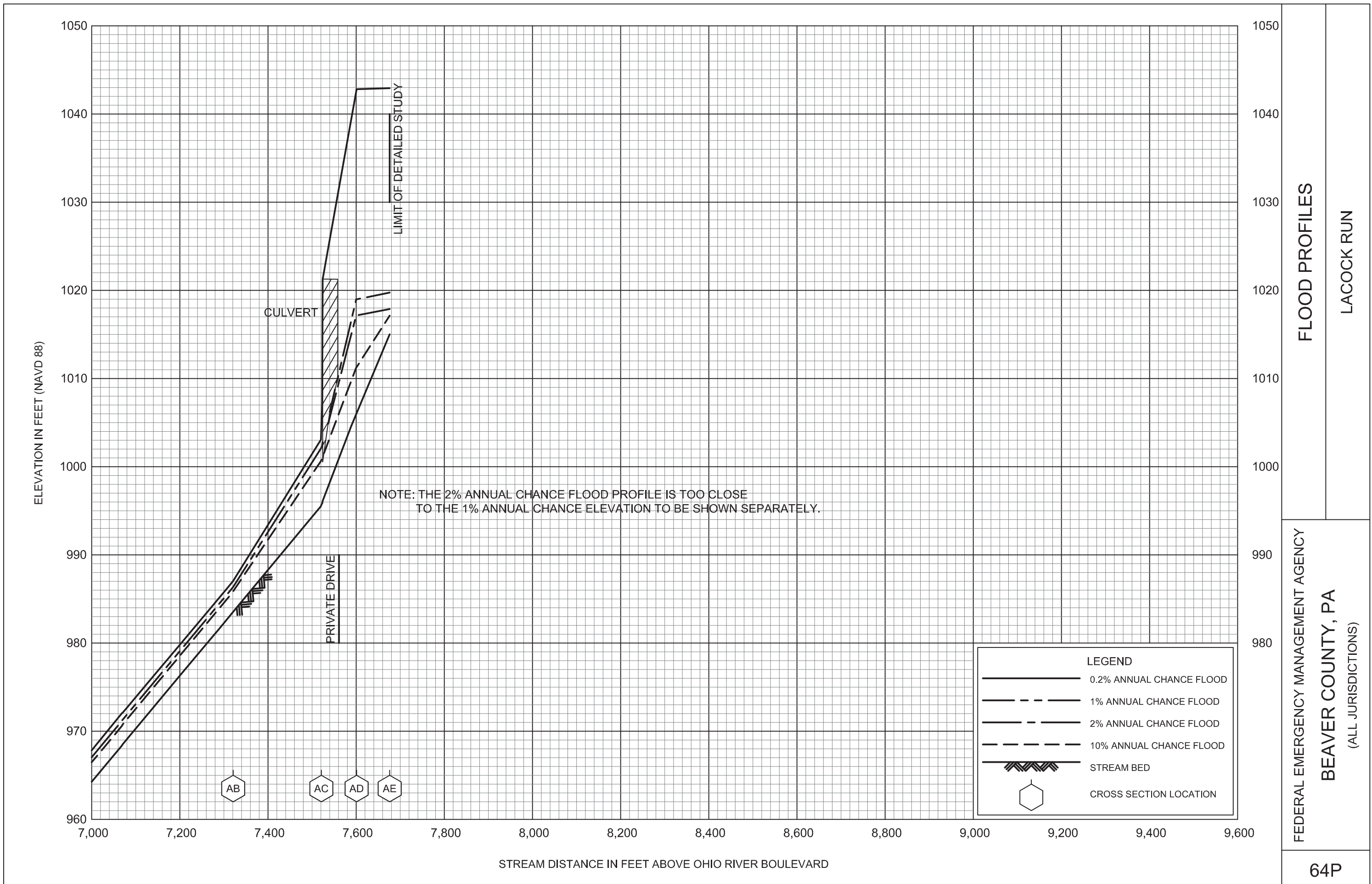
LACOCK RUN

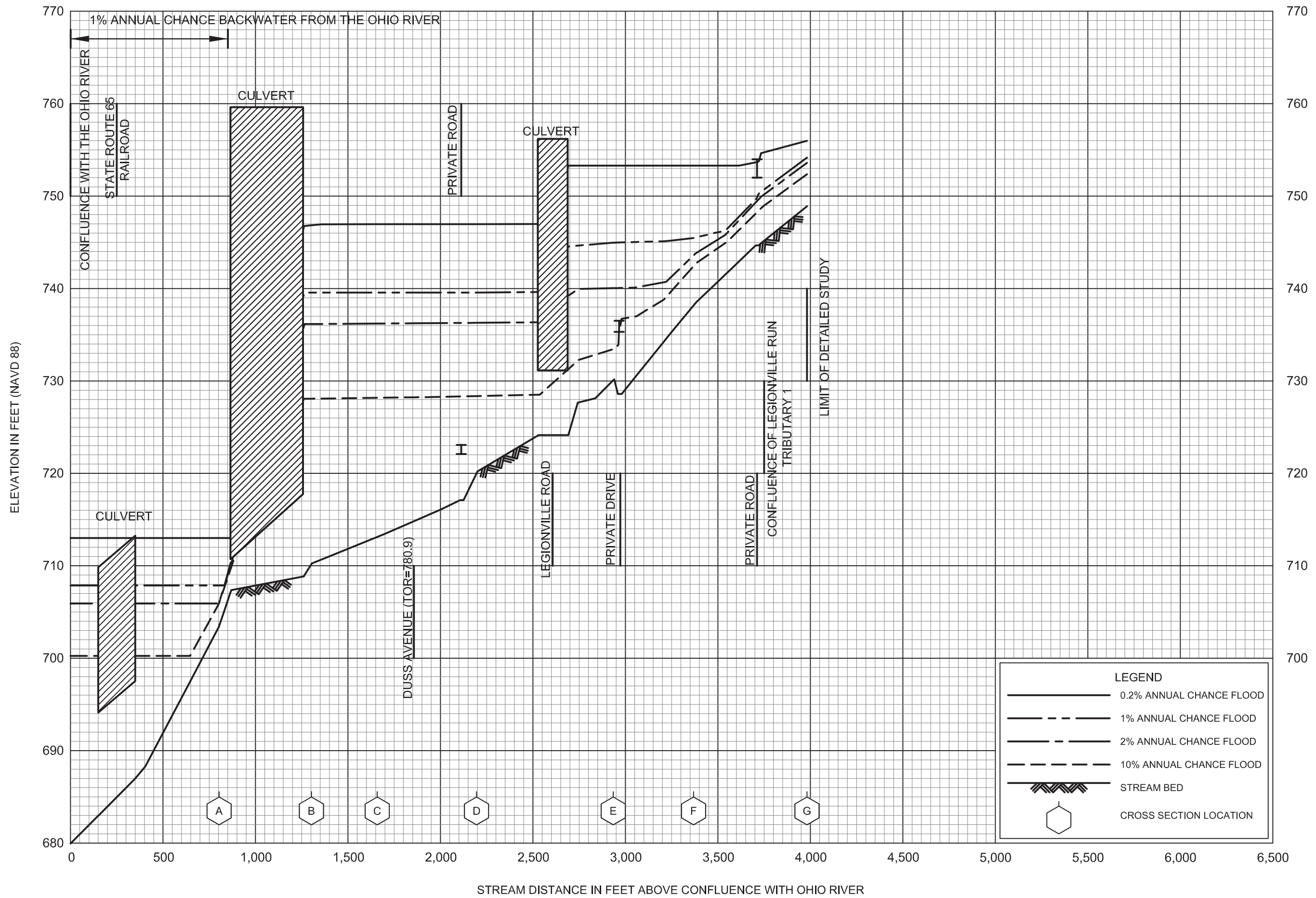
FEDERAL EMERGENCY MANAGEMENT AGENCY  
**BEAVER COUNTY, PA**  
 (ALL JURISDICTIONS)







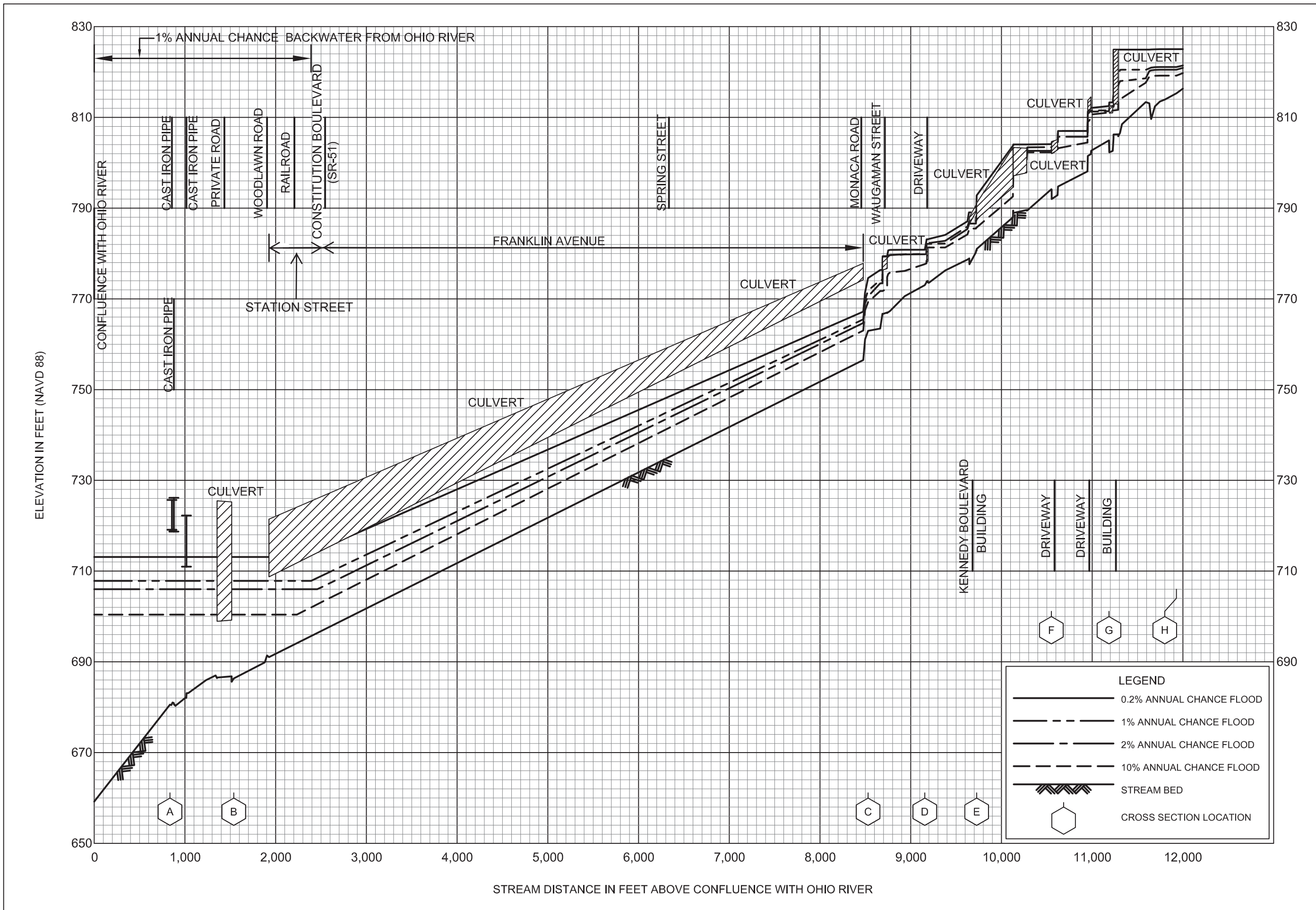




LEGEND	
	0.2% ANNUAL CHANCE FLOOD
	1% ANNUAL CHANCE FLOOD
	2% ANNUAL CHANCE FLOOD
	10% ANNUAL CHANCE FLOOD
	STREAM BED
	CROSS SECTION LOCATION

FEDERAL EMERGENCY MANAGEMENT AGENCY  
**BEAVER COUNTY, PA**  
 (ALL JURISDICTIONS)

FLOOD PROFILES  
 LEGIONVILLE RUN



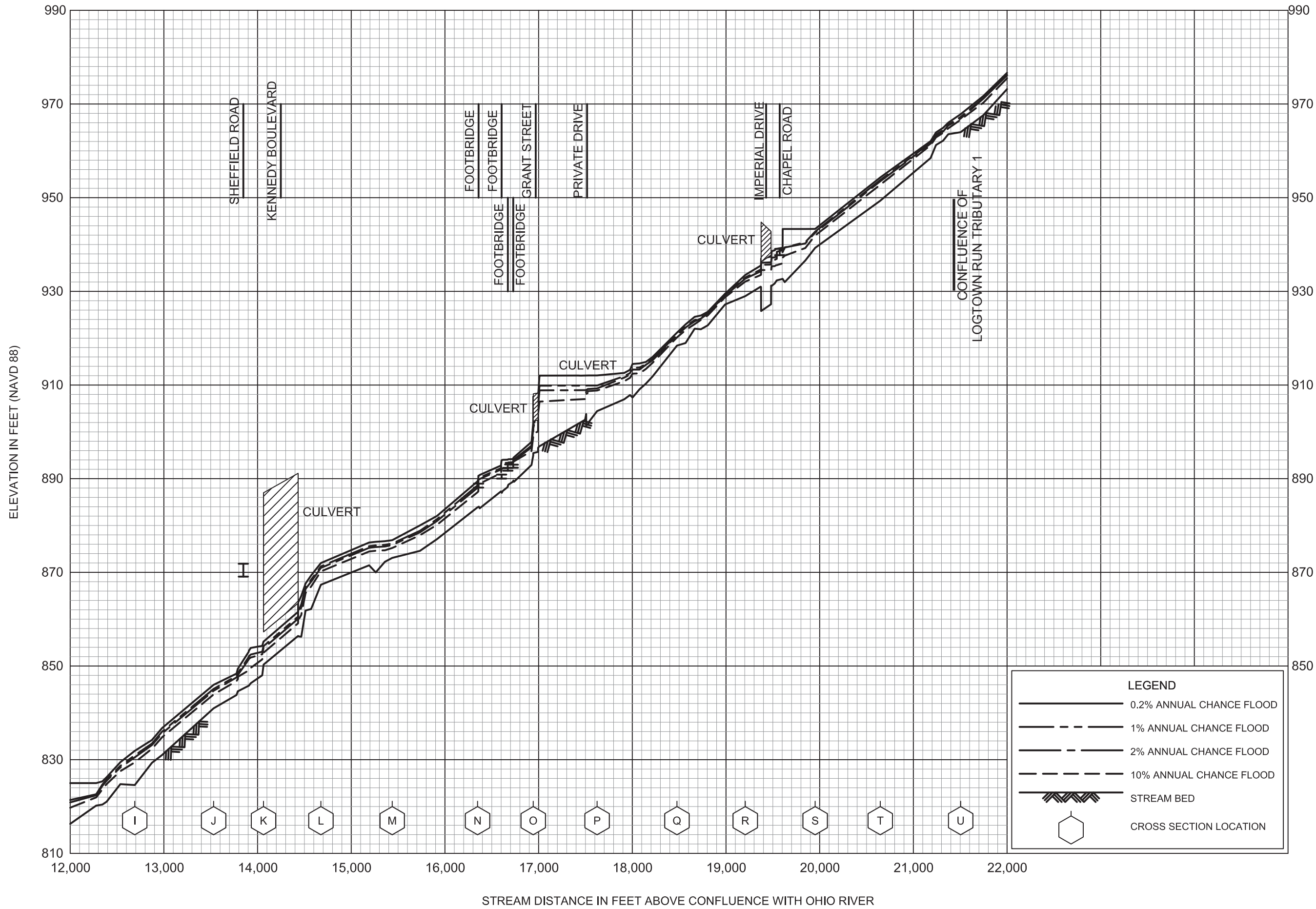
**FLOOD PROFILES**

**LOGTOWN RUN**

FEDERAL EMERGENCY MANAGEMENT AGENCY

**BEAVER COUNTY, PA**

(ALL JURISDICTIONS)



**LEGEND**

- 0.2% ANNUAL CHANCE FLOOD
- - - 1% ANNUAL CHANCE FLOOD
- . - . 2% ANNUAL CHANCE FLOOD
- - - - 10% ANNUAL CHANCE FLOOD
- ▨ STREAM BED
- ⬡ CROSS SECTION LOCATION

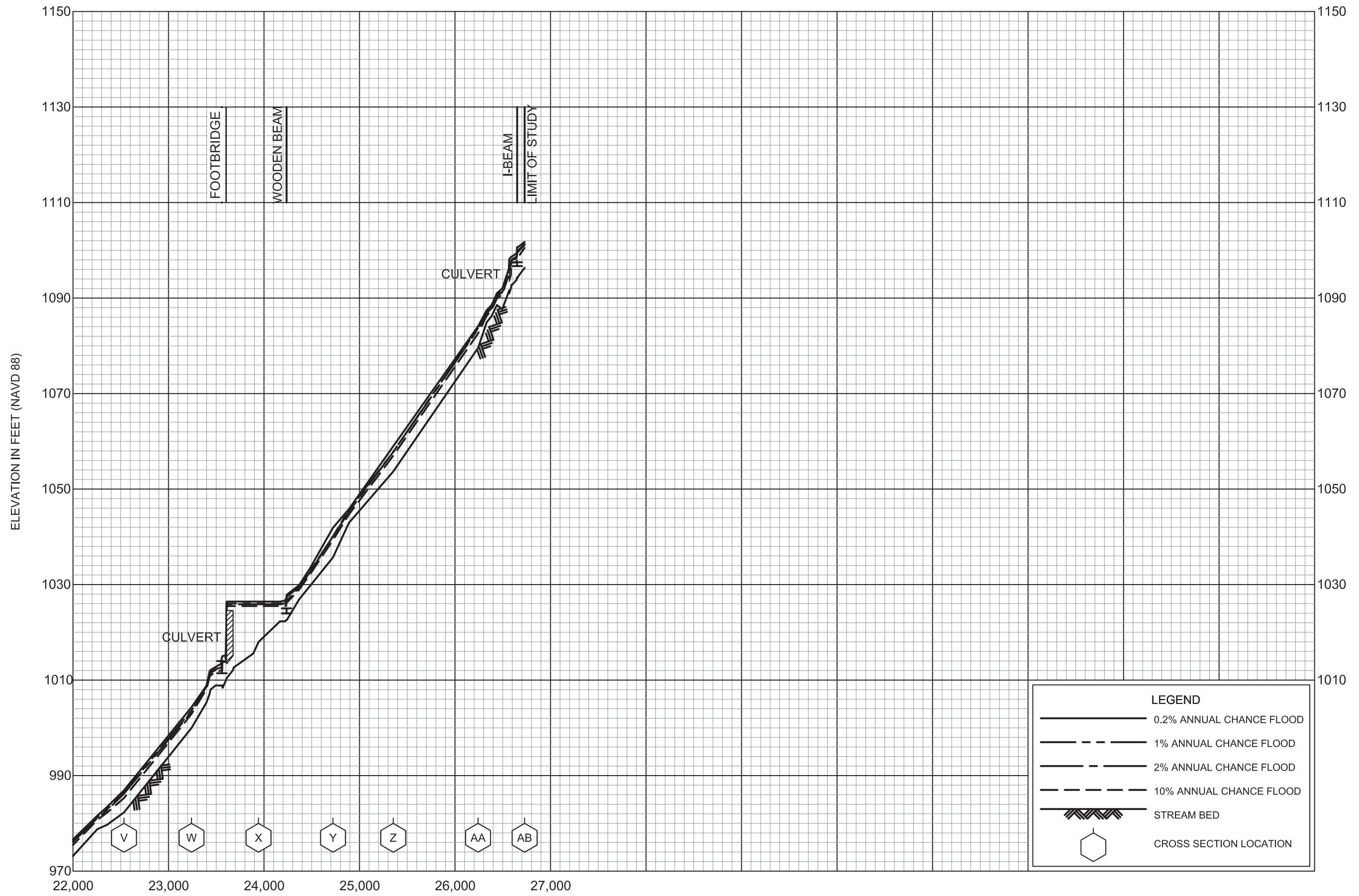
FLOOD PROFILES

LOGTOWN RUN

FEDERAL EMERGENCY MANAGEMENT AGENCY

BEAVER COUNTY, PA

(ALL JURISDICTIONS)



**LEGEND**

- 0.2% ANNUAL CHANCE FLOOD
- - - 1% ANNUAL CHANCE FLOOD
- · - 2% ANNUAL CHANCE FLOOD
- - - - 10% ANNUAL CHANCE FLOOD
- ▨ STREAM BED
- ⬡ CROSS SECTION LOCATION

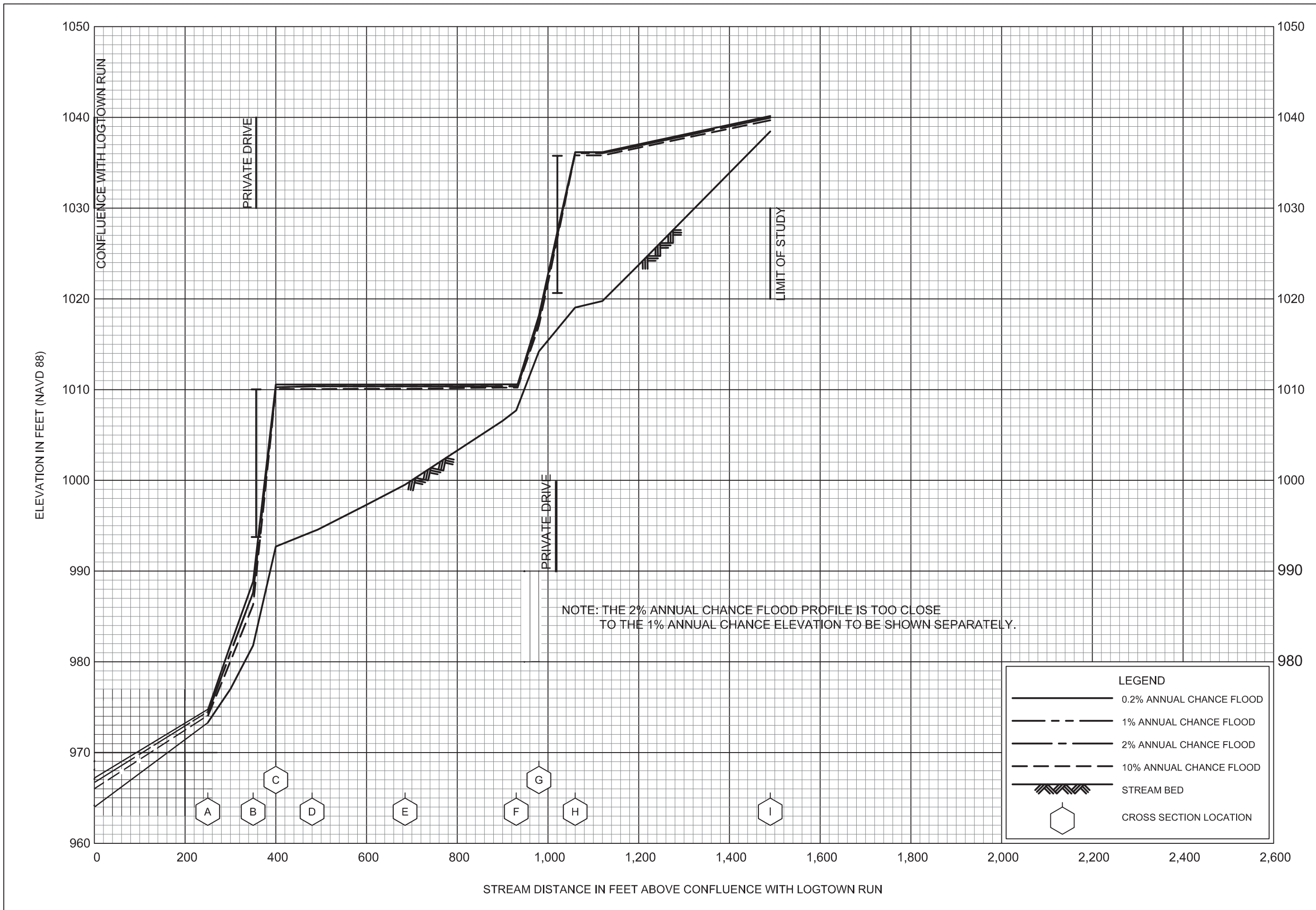
**FLOOD PROFILES**

LOGTOWN RUN

FEDERAL EMERGENCY MANAGEMENT AGENCY

**BEAVER COUNTY, PA**

(ALL JURISDICTIONS)

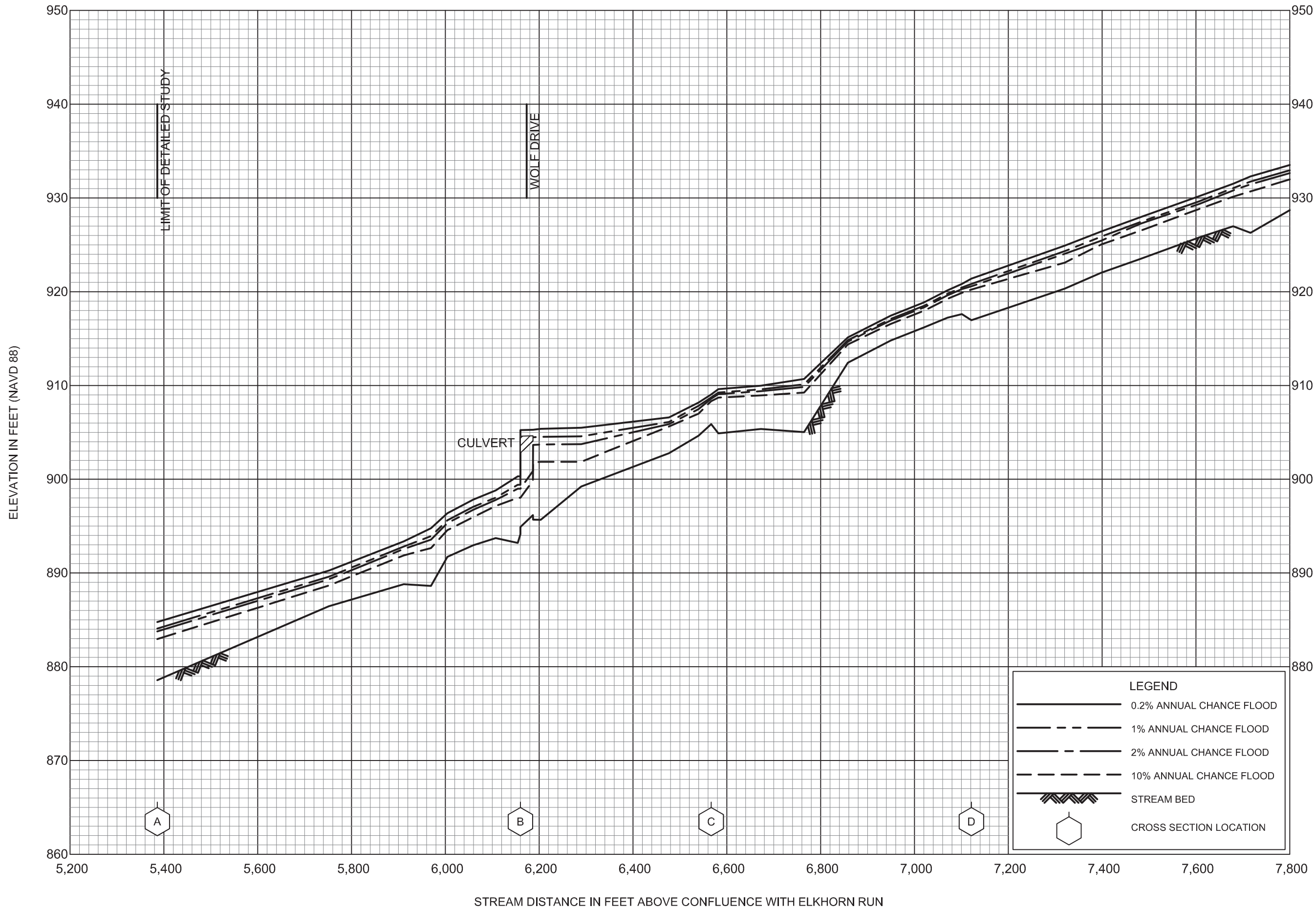


**FLOOD PROFILES**

**LOGTOWN RUN TRIBUTARY 1**

**FEDERAL EMERGENCY MANAGEMENT AGENCY**

**BEAVER COUNTY, PA**  
(ALL JURISDICTIONS)



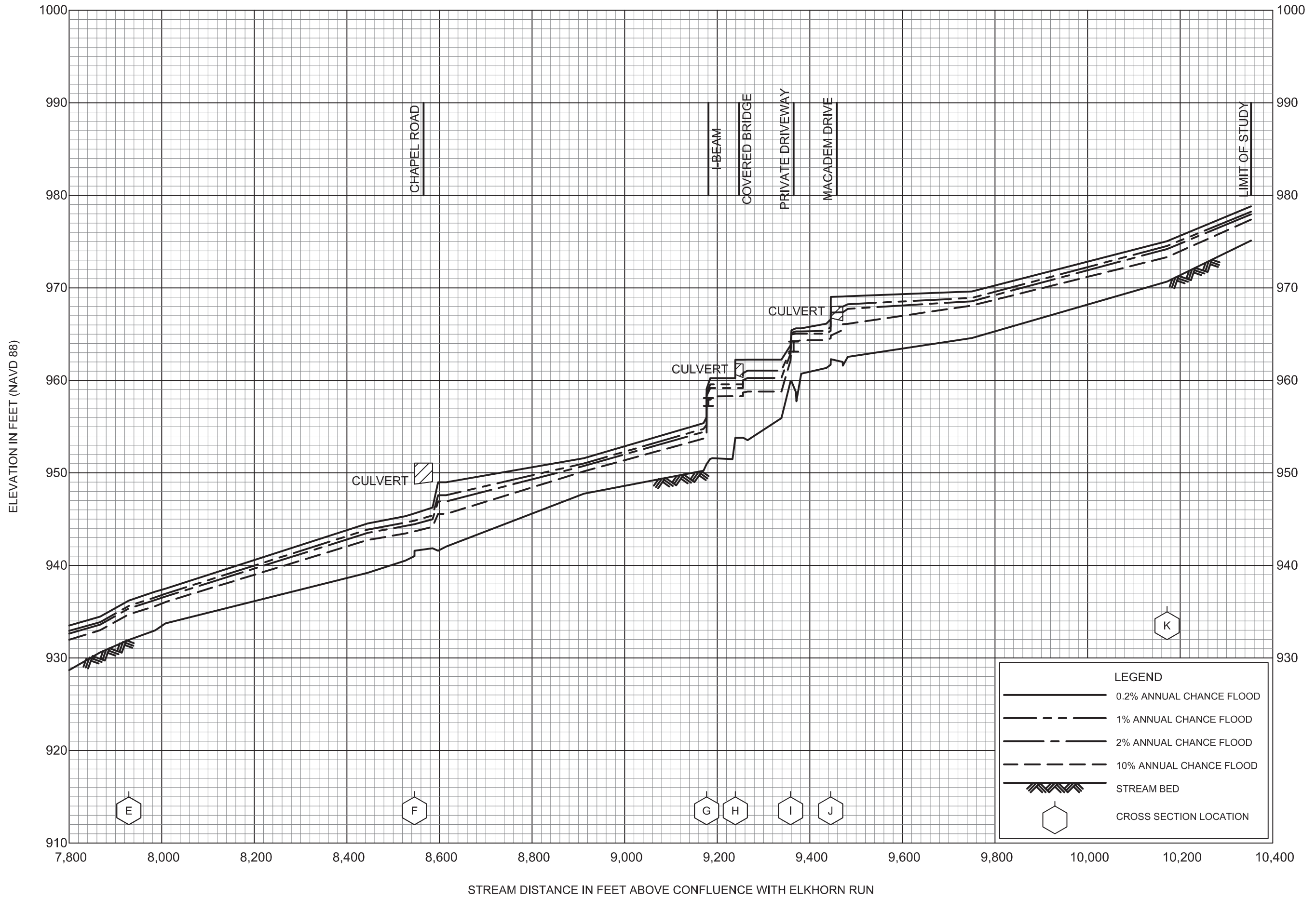
FLOOD PROFILES

NORTH BRANCH MOON RUN

FEDERAL EMERGENCY MANAGEMENT AGENCY

BEAVER COUNTY, PA

(ALL JURISDICTIONS)



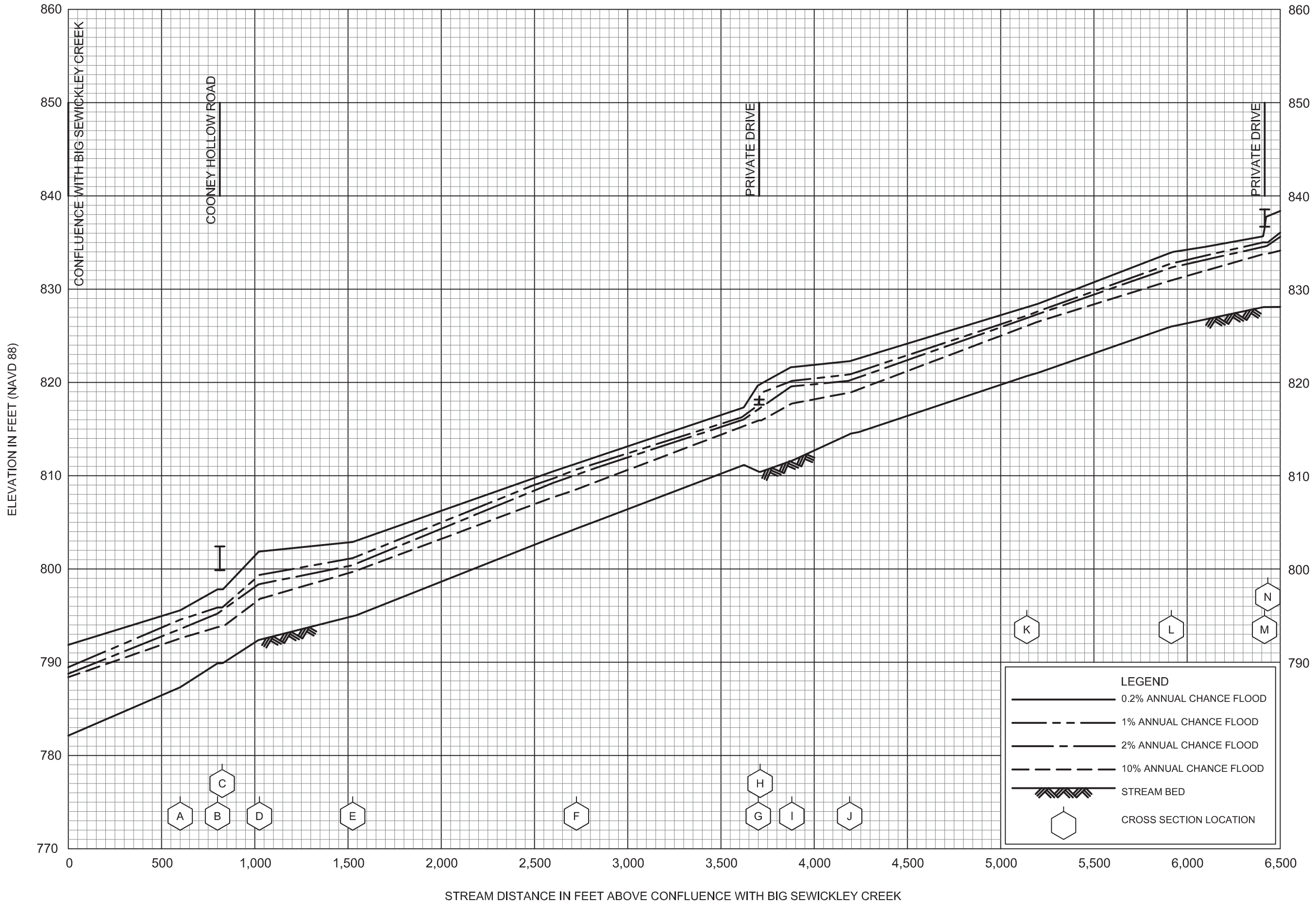
FLOOD PROFILES

NORTH BRANCH MOON RUN

FEDERAL EMERGENCY MANAGEMENT AGENCY

BEAVER COUNTY, PA  
(ALL JURISDICTIONS)



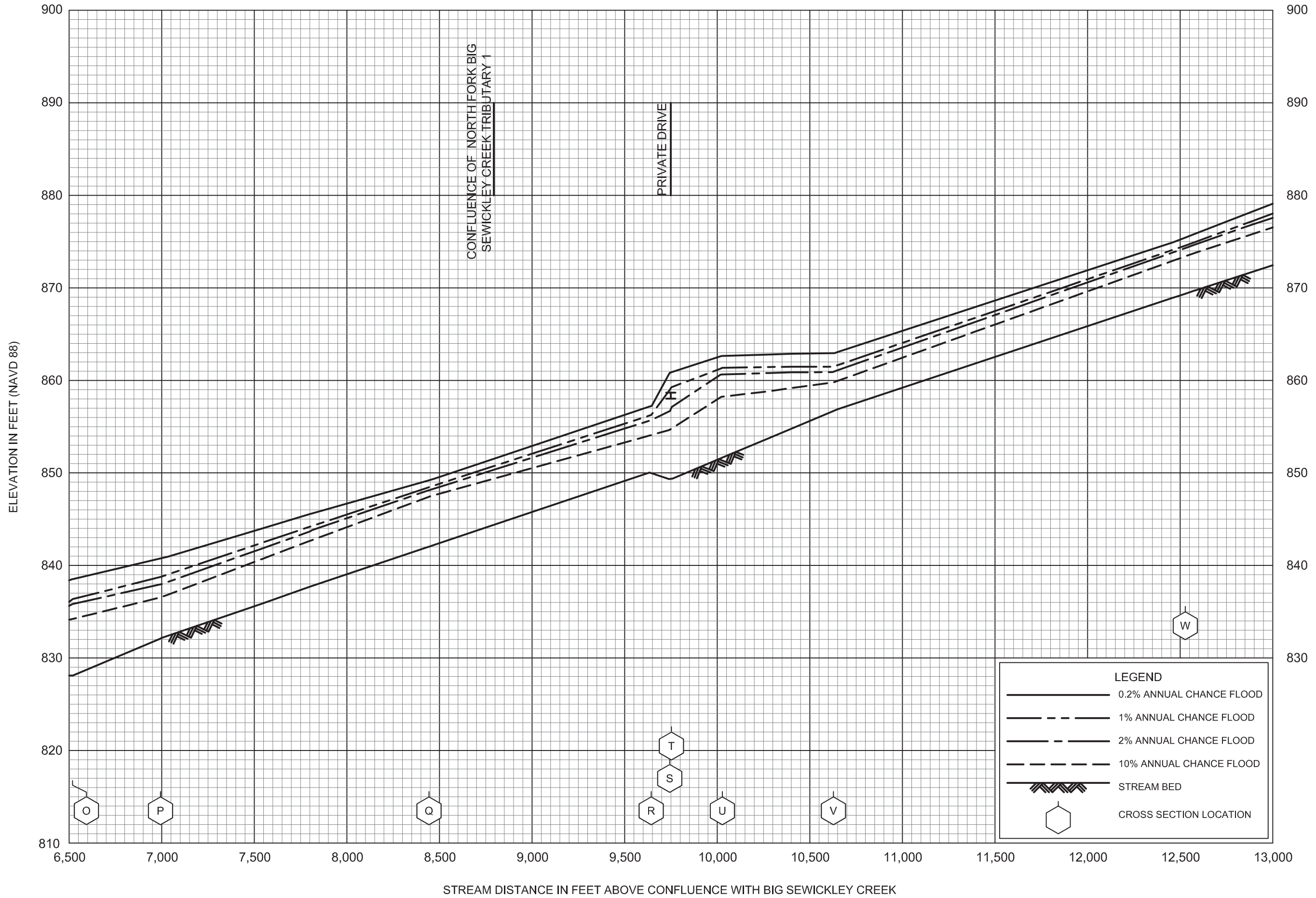


FLOOD PROFILES

NORTH FORK BIG SEWICKLEY CREEK

FEDERAL EMERGENCY MANAGEMENT AGENCY

BEAVER COUNTY, PA  
(ALL JURISDICTIONS)

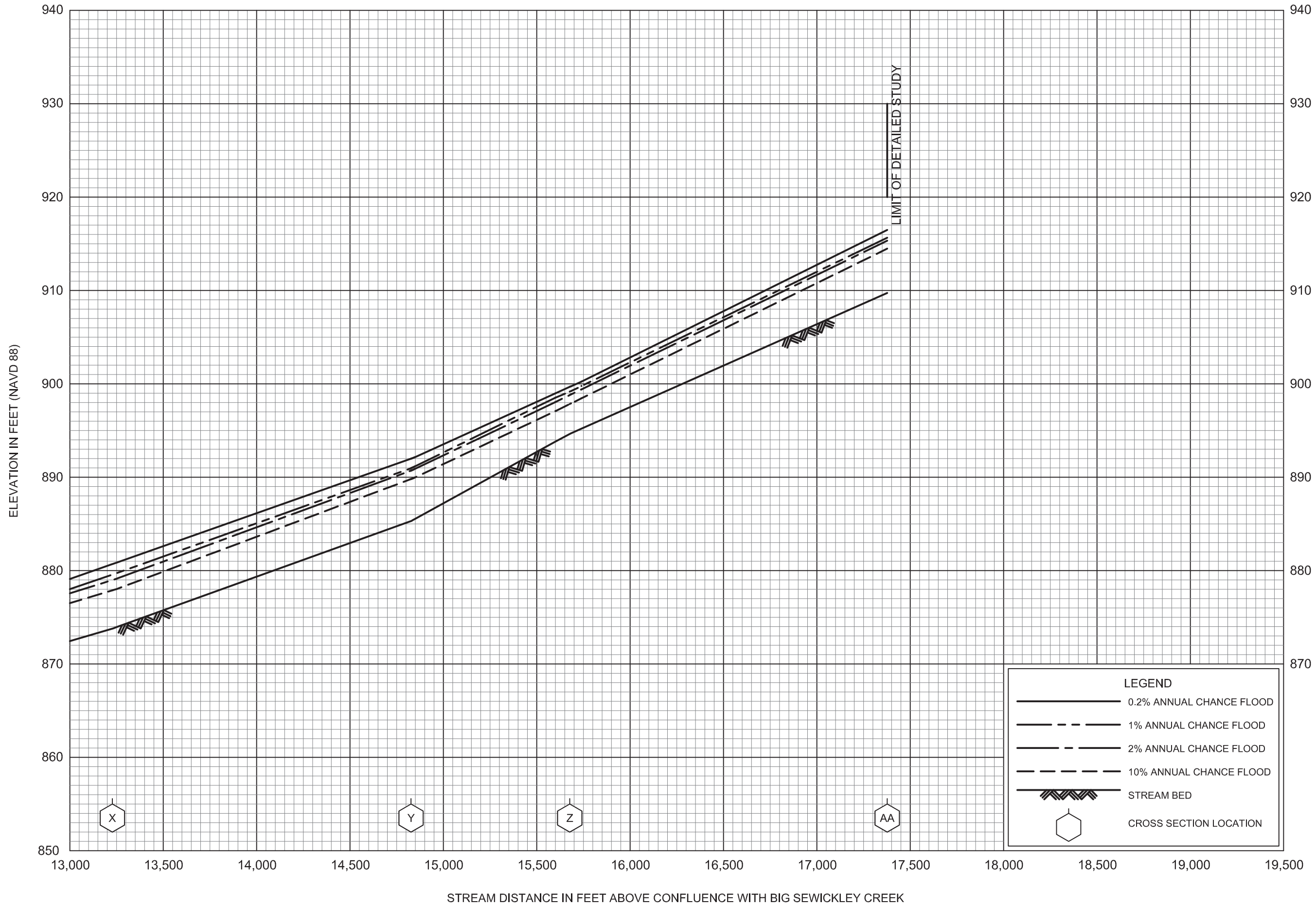


FLOOD PROFILES

NORTH FORK BIG SEWICKLEY CREEK

FEDERAL EMERGENCY MANAGEMENT AGENCY

BEAVER COUNTY, PA  
(ALL JURISDICTIONS)

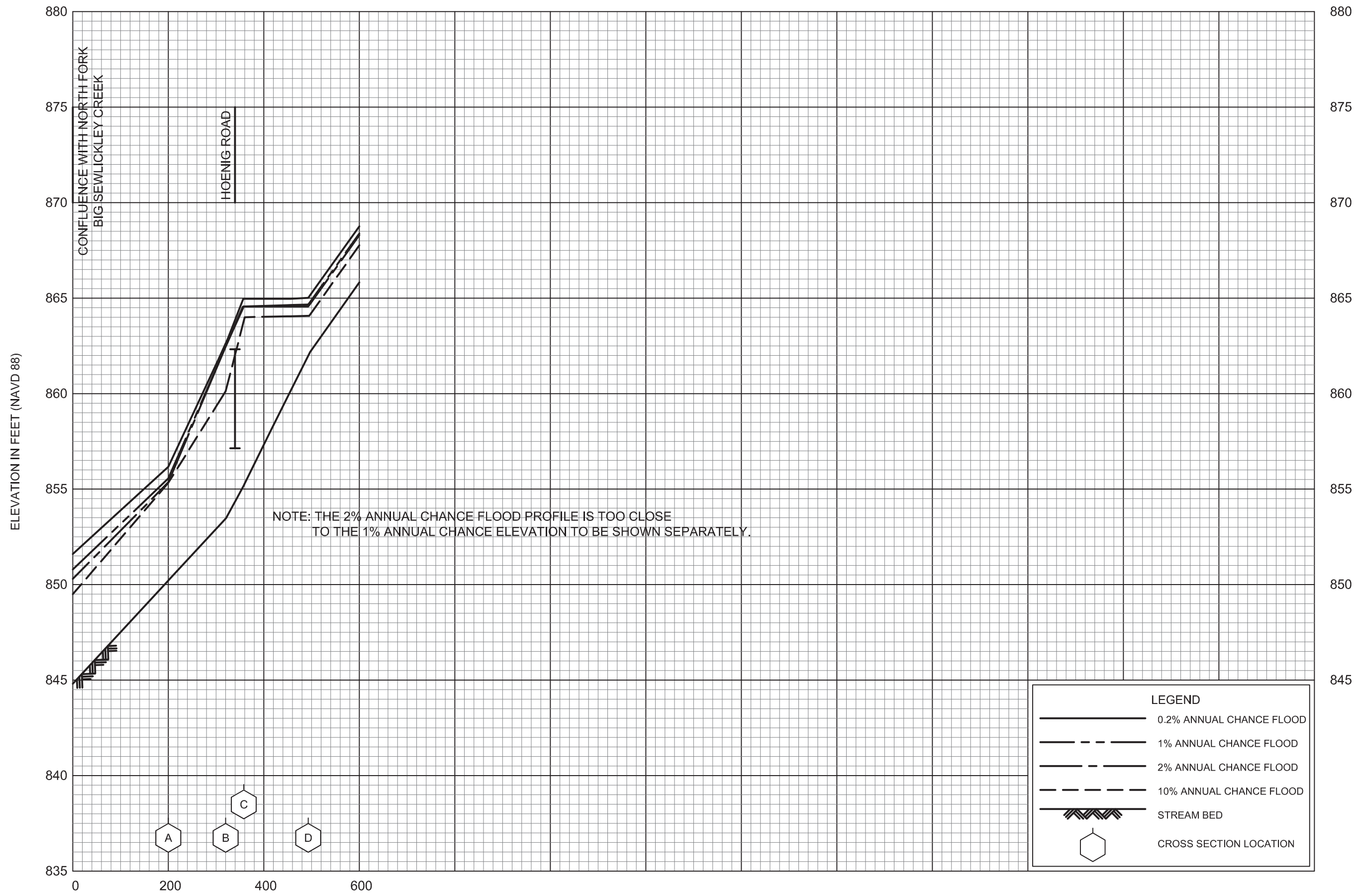


FLOOD PROFILES

NORTH FORK BIG SEWICKLEY CREEK

FEDERAL EMERGENCY MANAGEMENT AGENCY

BEAVER COUNTY, PA  
(ALL JURISDICTIONS)




STREAM DISTANCE IN FEET ABOVE CONFLUENCE WITH NORTH FORK BIG SEWICKLEY CREEK

FLOOD PROFILES

NORTH FORK BIG SEWICKLEY CREEK TRIBUTARY 1

FEDERAL EMERGENCY MANAGEMENT AGENCY  
 BEAVER COUNTY, PA  
 [ALL JURISDICTIONS]

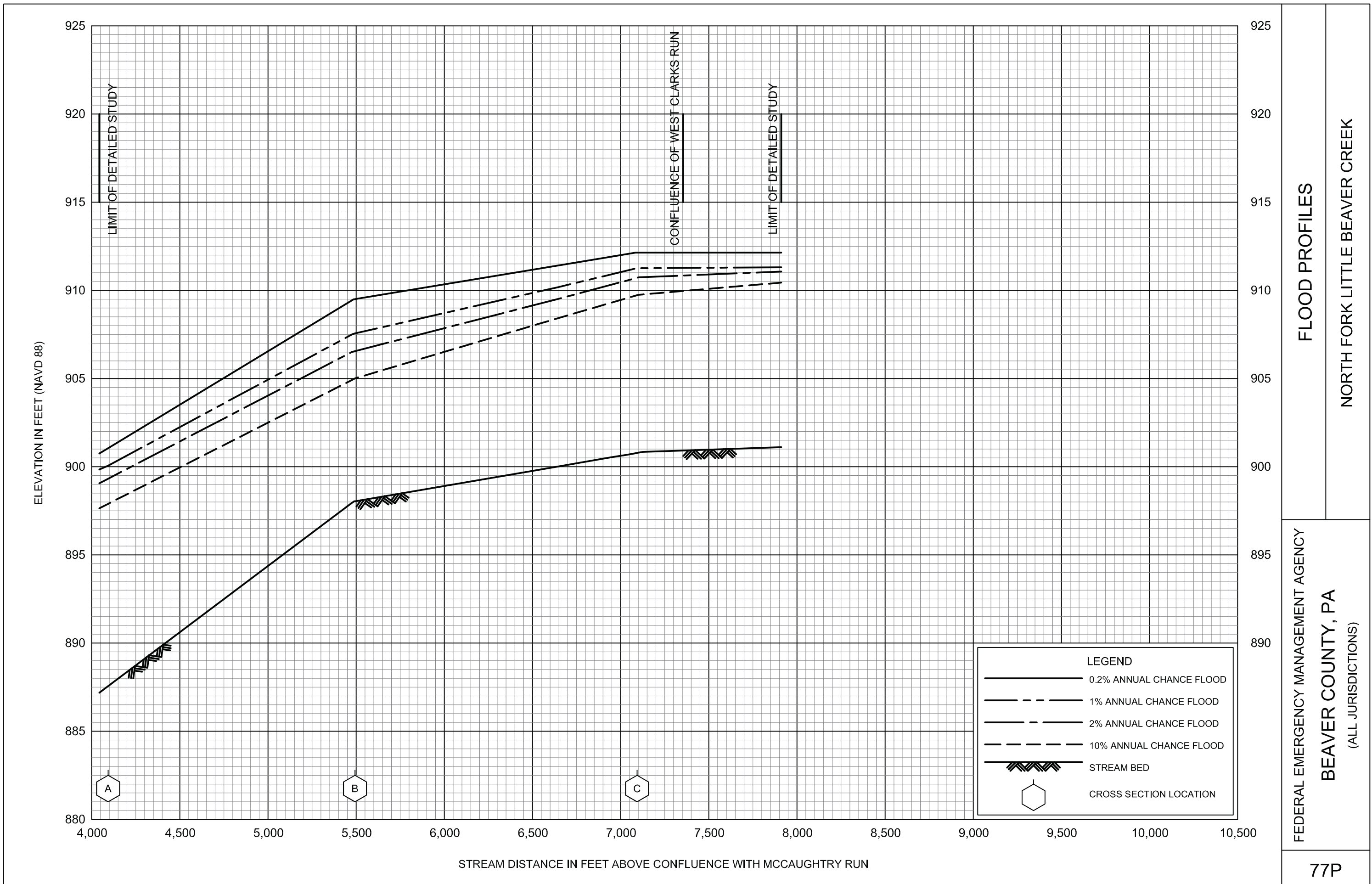


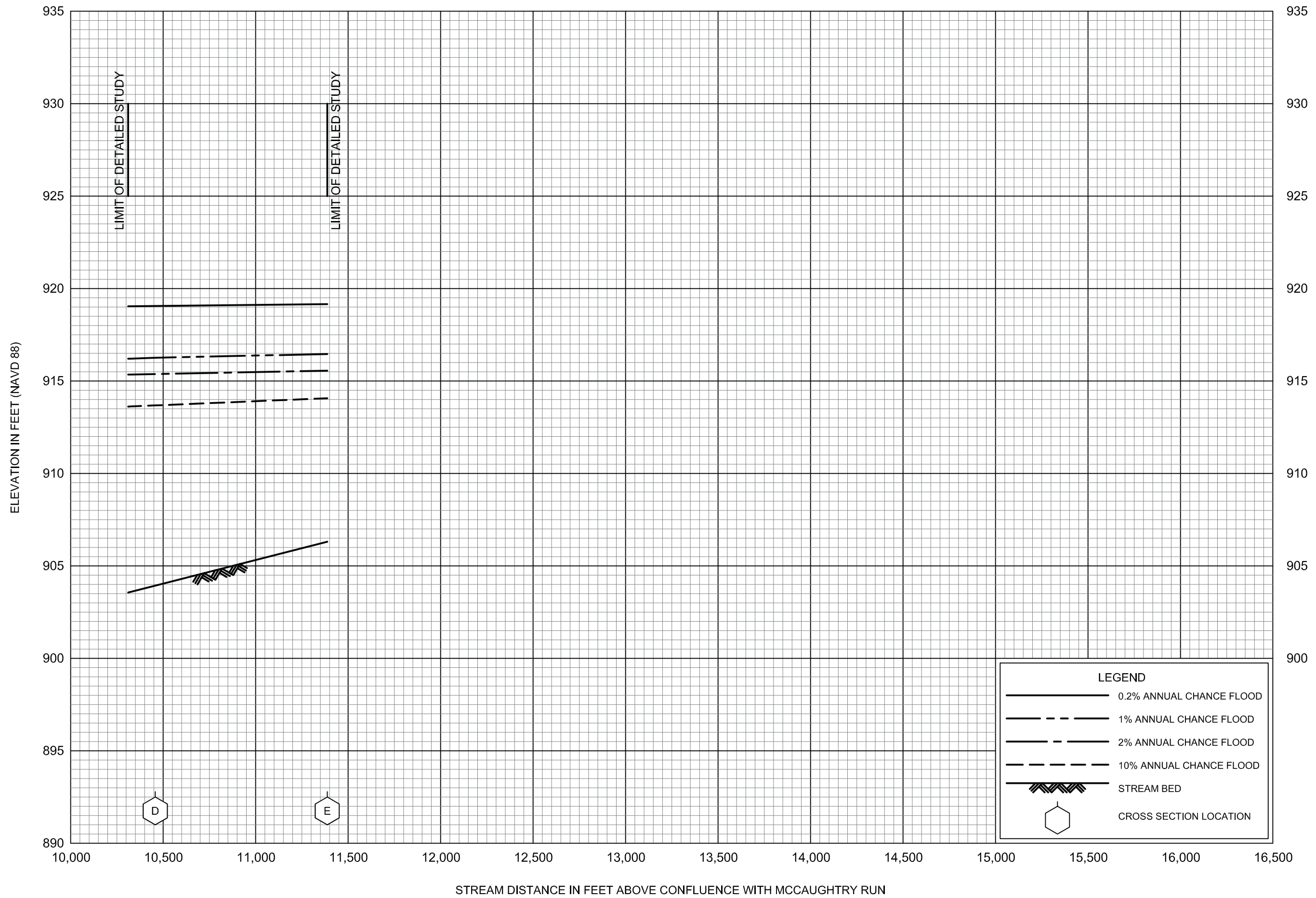
**FLOOD PROFILES**

NORTH FORK BIG SEWICKLEY CREEK TRIBUTARY 1







FEDERAL EMERGENCY MANAGEMENT AGENCY  
**BEAVER COUNTY, PA**  
 [ALL JURISDICTIONS]

STREAM DISTANCE IN FEET ABOVE CONFLUENCE WITH NORTH FORK BIG SEWICKLEY CREEK





**LEGEND**

-  0.2% ANNUAL CHANCE FLOOD
-  1% ANNUAL CHANCE FLOOD
-  2% ANNUAL CHANCE FLOOD
-  10% ANNUAL CHANCE FLOOD
-  STREAM BED
-  CROSS SECTION LOCATION

**FLOOD PROFILES**

NORTH FORK LITTLE BEAVER CREEK

---

FEDERAL EMERGENCY MANAGEMENT AGENCY  
**BEAVER COUNTY, PA**  
 (ALL JURISDICTIONS)

---

**78P**

